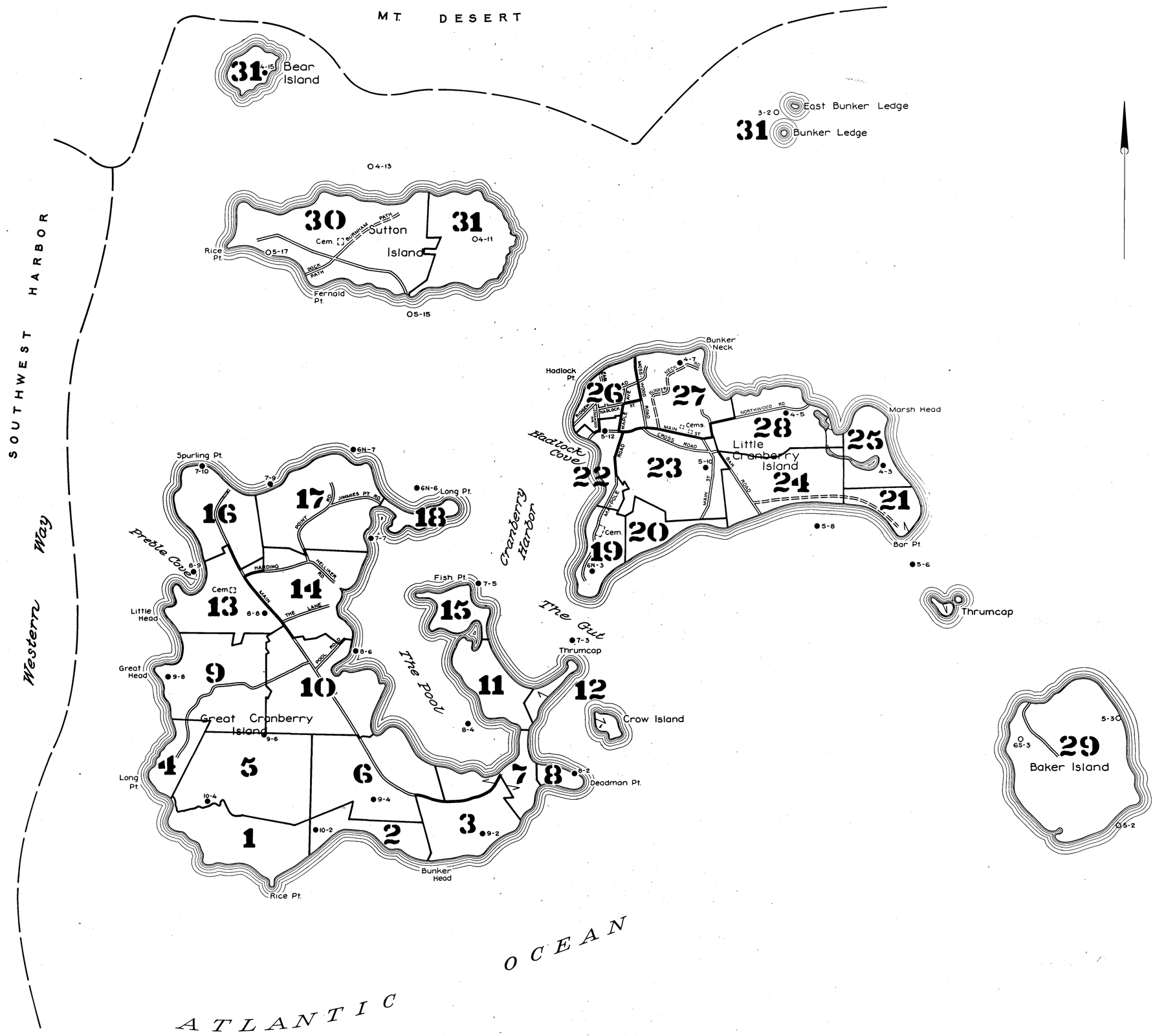

LEGEND

- ● URBAN PHOTO CENTER
- o RURAL PHOTO CENTER
- MAP LIMITS
- 1 MAP NUMBER

PROPERTY MAP INDEX
TOWN OF

CRANBERRY ISLES

HANCOCK COUNTY, MAINE

1975

JAMES W. SEWALL COMPANY, OLD TOWN, MAINE

SCALE
800 0 800 1600 2400 3200
FEET

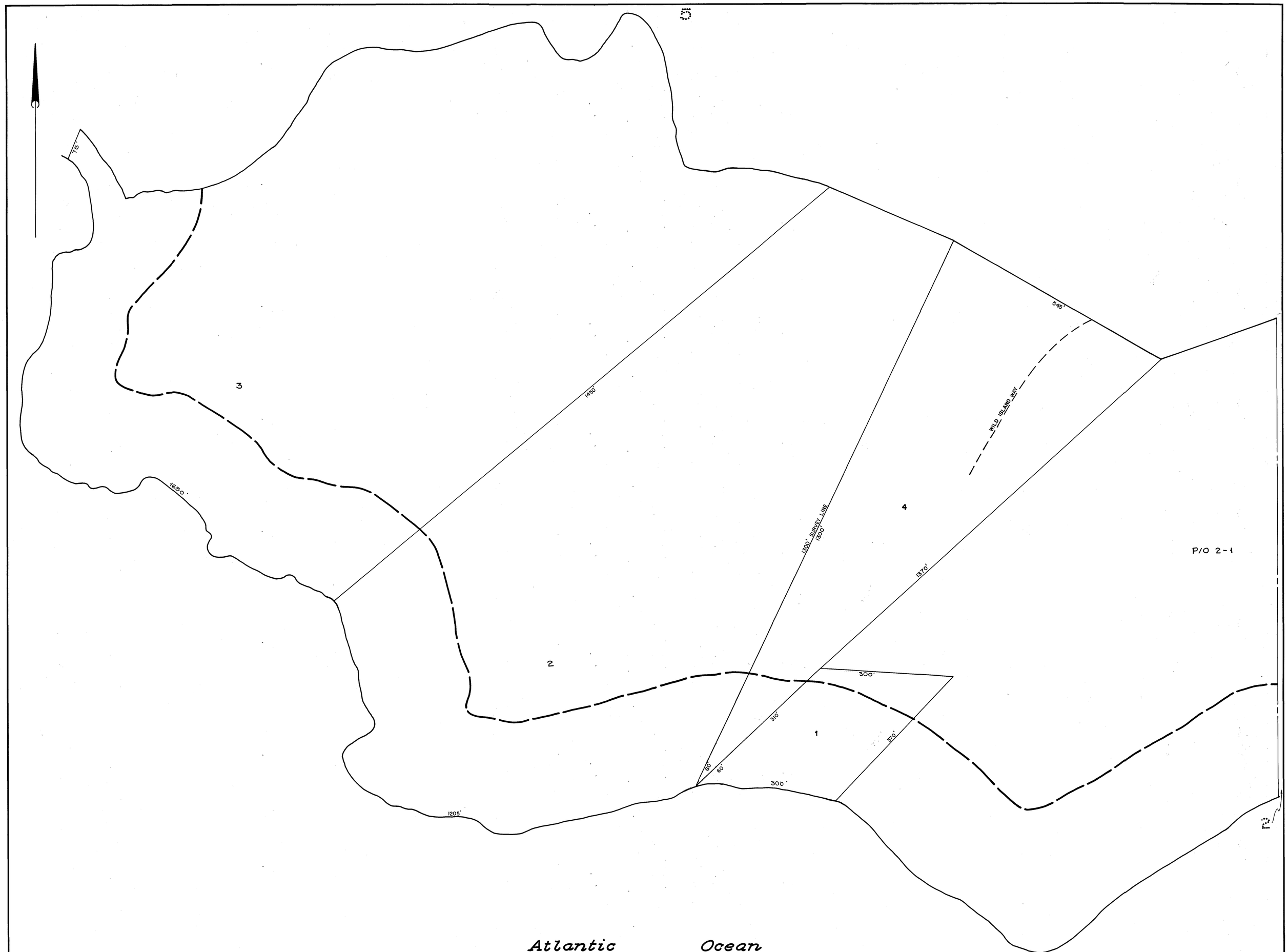

LEGEND

PARCEL NUMBERS 1
ADJACENT MAPS 2
MATCH LINE .....

For Assessment Purposes
Not to be used for Conveyances

SHORELAND ZONING
ZONE A - Resource Protection

PROPERTY MAP
TOWN OF CRANBERRY ISLES
HANCOCK COUNTY, MAINE
PREPARED BY
JAMES W. SEWALL COMPANY OLD TOWN, MAINE
SCALE 1 INCH = 100 ± FEET

1

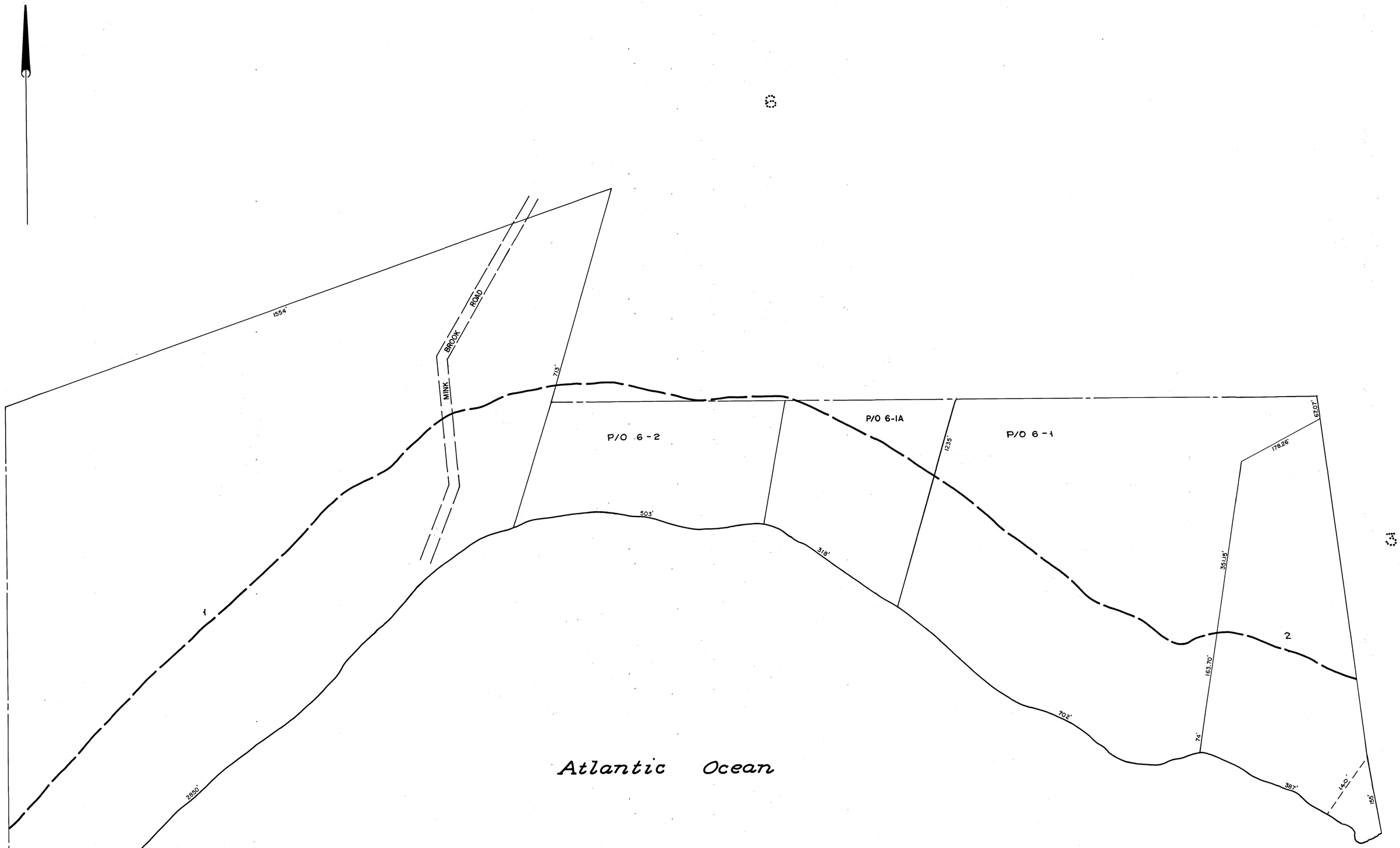

LEGEND

PARCEL NUMBERS ---------- 1
ADJACENT MAPS ---------- 2
MATCH LINE ---------- ——

For Assessment Purposes
Not to be used for Conveyances

SHORELAND ZONING

ZONE A - Resource Protection ——— ———

PROPERTY MAP
TOWN OF CRANBERRY ISLES
HANCOCK COUNTY, MAINE
PREPARED BY
JAMES W. SEWALL COMPANY OLD TOWN, MAINE
SCALE 1 INCH = 100 ± FEET

2

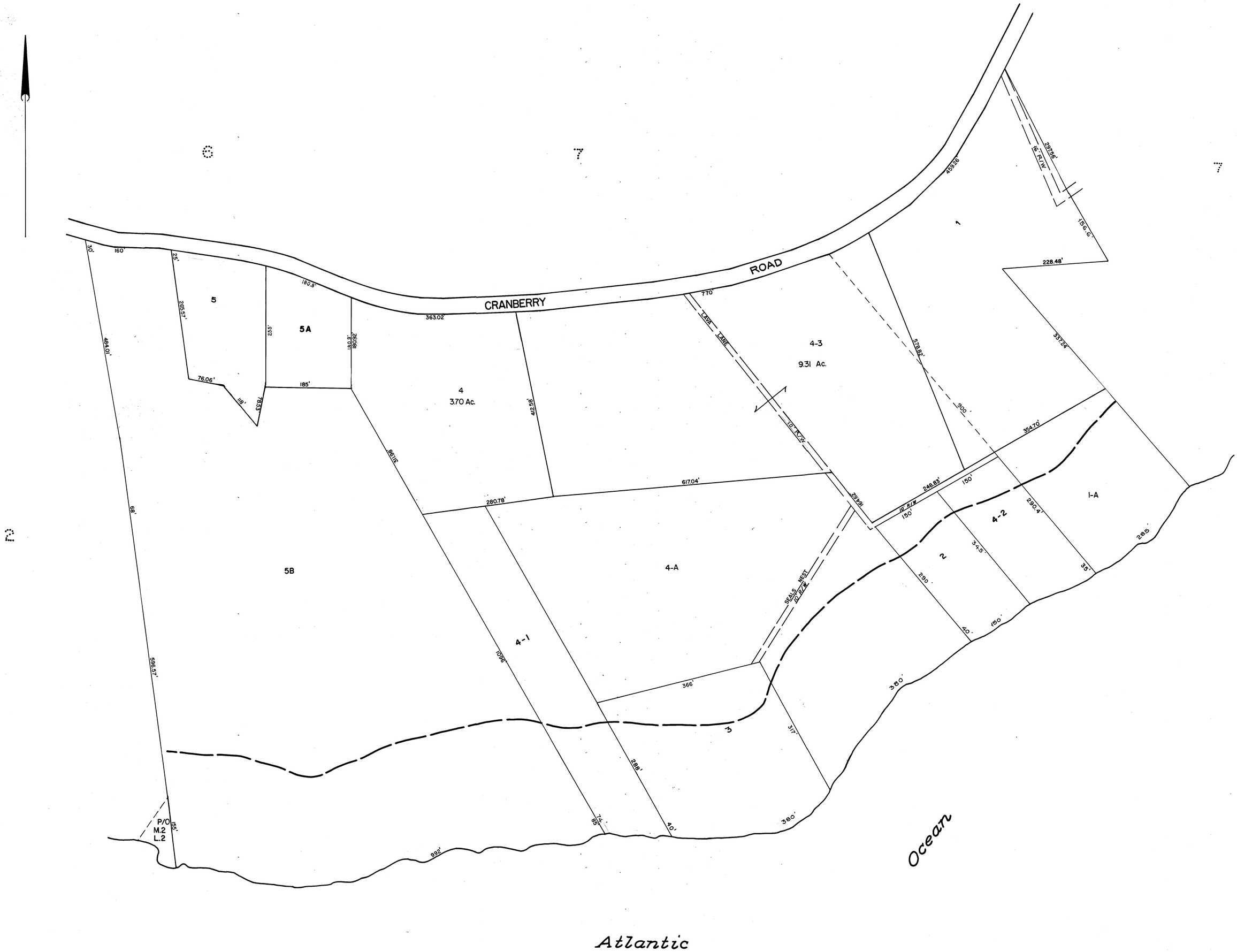

LEGEND

PARCEL NUMBERS 1
ADJACENT MAPS 2
MATCH LINE .....

For Assessment Purposes
Not to be used for Conveyances

SHORELAND ZONING
ZONE A - Resource Protection

PROPERTY MAP
TOWN OF CRANBERRY ISLES
HANCOCK COUNTY, MAINE
PREPARED BY
JAMES W. SEWALL COMPANY OLD TOWN, MAINE
SCALE 1 INCH = 100 ± FEET

3

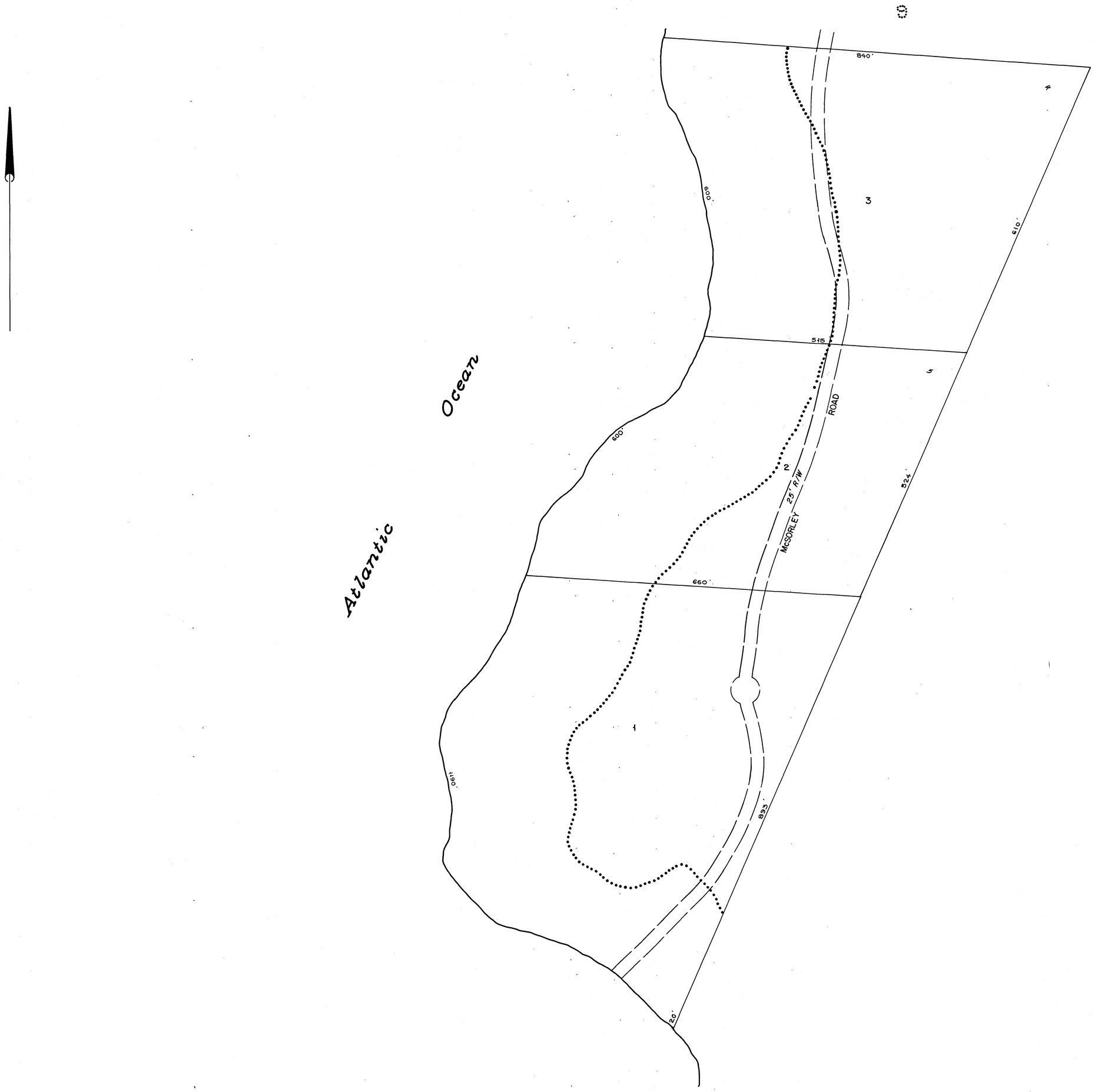

LEGEND

PARCEL NUMBERS ---------- 1
ADJACENT MAPS ---------- 2
MATCH LINE ----------

For Assessment Purposes
Not to be used for Conveyances

SHORELAND ZONING
ZONE B - Limited Residential

PROPERTY MAP
TOWN OF CRANBERRY ISLES
HANCOCK COUNTY, MAINE
PREPARED BY
JAMES W. SEWALL COMPANY OLD TOWN, MAINE
SCALE 1 INCH = 100 ± FEET

4

9

10

P/O 9-5

4

5

LEGEND

PARCEL NUMBERS ---------- 1

ADJACENT MAPS ---------- ☆

MATCH LINE ----------

For Assessment Purposes
Not to be used for Conveyances

PROPERTY MAP

TOWN OF CRANBERRY ISLES

HANCOCK COUNTY, MAINE

PREPARED BY

JAMES W. SEWALL COMPANY OLD TOWN, MAINE

SCALE 1 INCH = 100 ± FEET

5

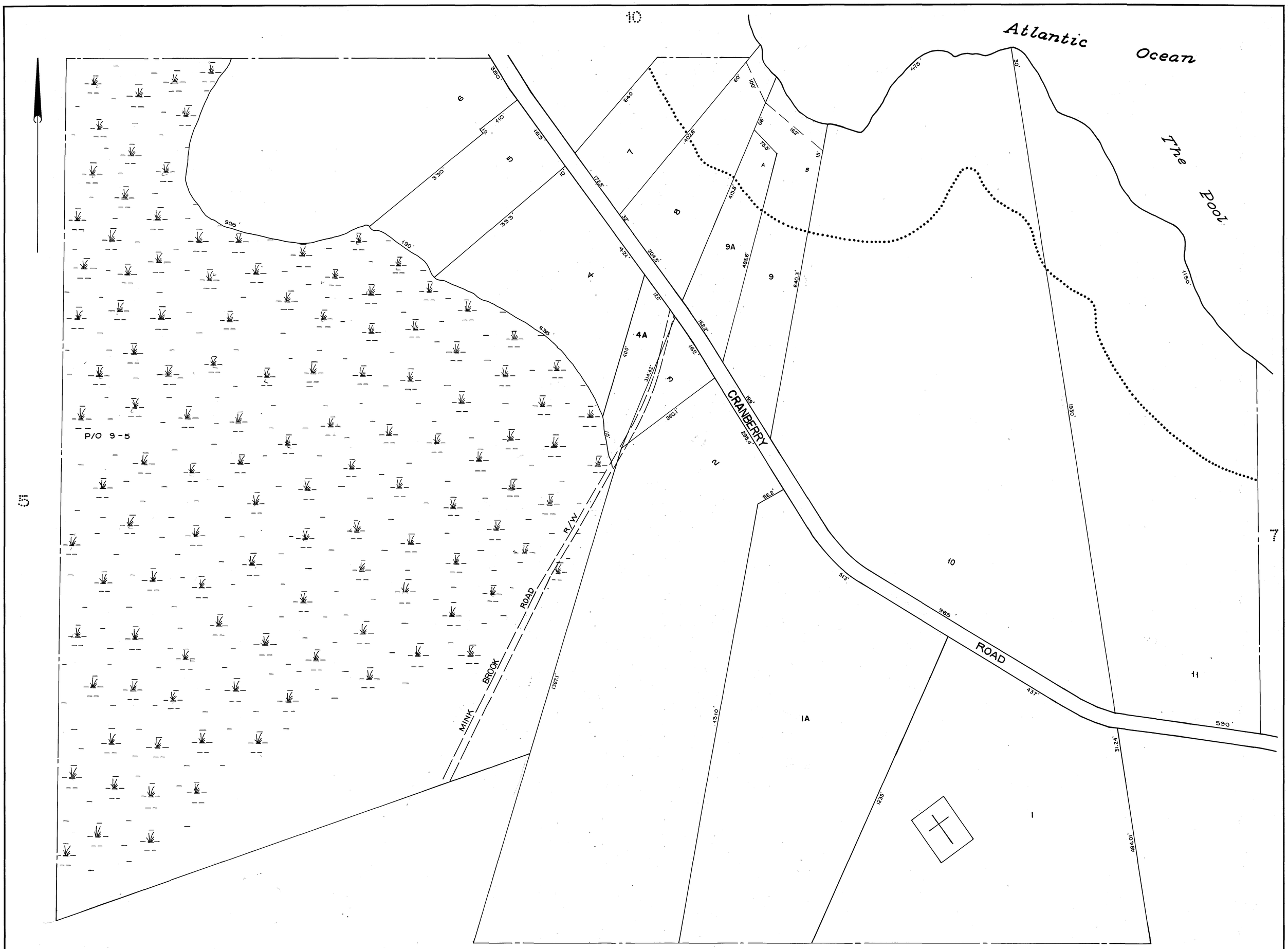

LEGEND

PARCEL NUMBERS 1
ADJACENT MAPS 2
MATCH LINE _____

For Assessment Purposes
Not to be used for Conveyances

SHORELAND ZONING
ZONE B - Limited Residential ••••••••••••

PROPERTY MAP
TOWN OF CRANBERRY ISLES
HANCOCK COUNTY, MAINE
PREPARED BY
JAMES W. SEWALL COMPANY OLD TOWN, MAINE
SCALE 1 INCH = 100 ± FEET

6

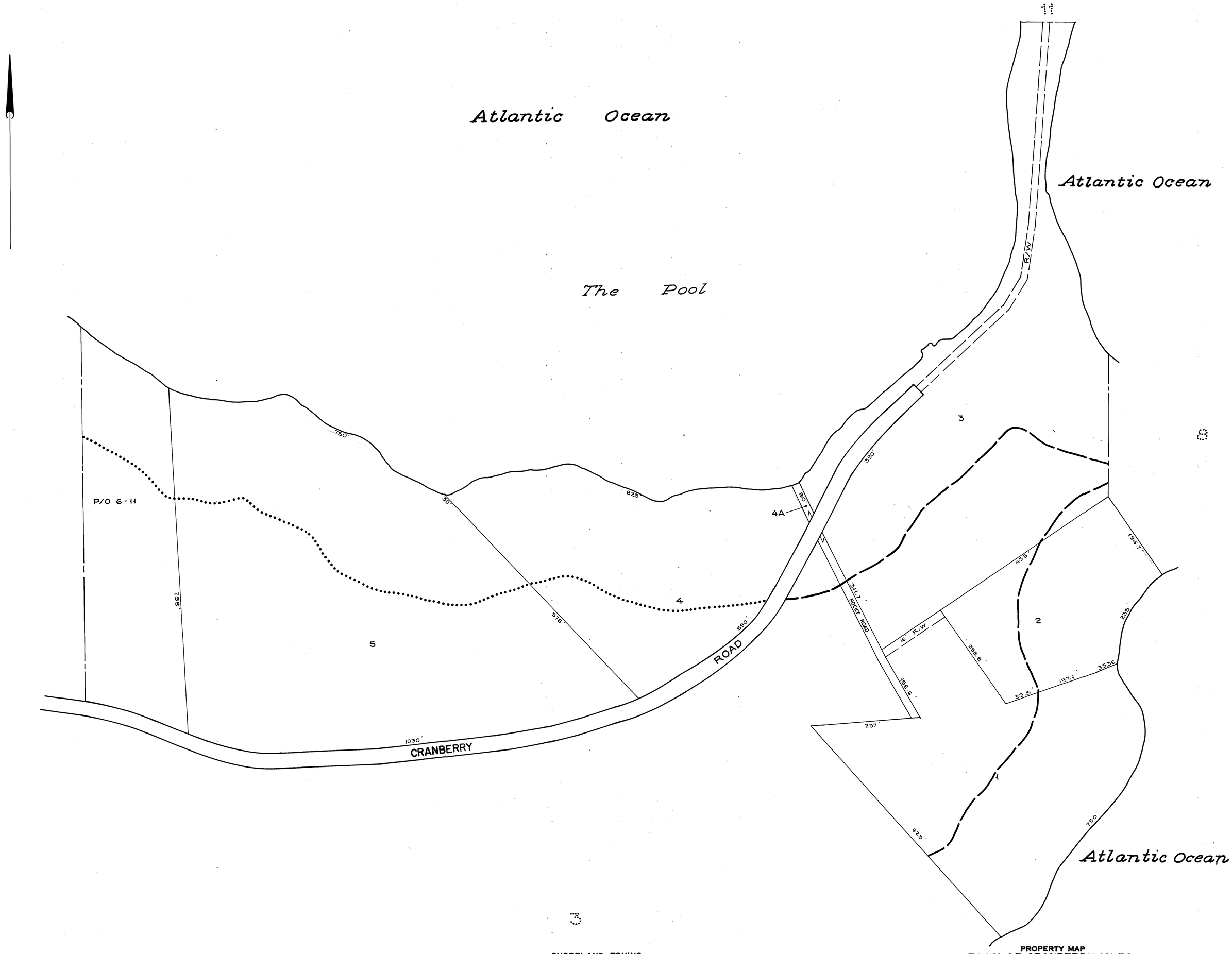

LEGEND

PARCEL NUMBERS 1
ADJACENT MAPS 2
MATCH LINE ————————

For Assessment Purposes
Not to be used for Conveyances

SHORELAND ZONING

ZONE A - Resource Protection ——— ———
ZONE B - Limited Residential • • • • • • • • • • • • • •

PROPERTY MAP
TOWN OF CRANBERRY ISLES
HANCOCK COUNTY, MAINE
PREPARED BY
JAMES W. SEWALL COMPANY OLD TOWN, MAINE
SCALE 1 INCH = 100 ± FEET

7

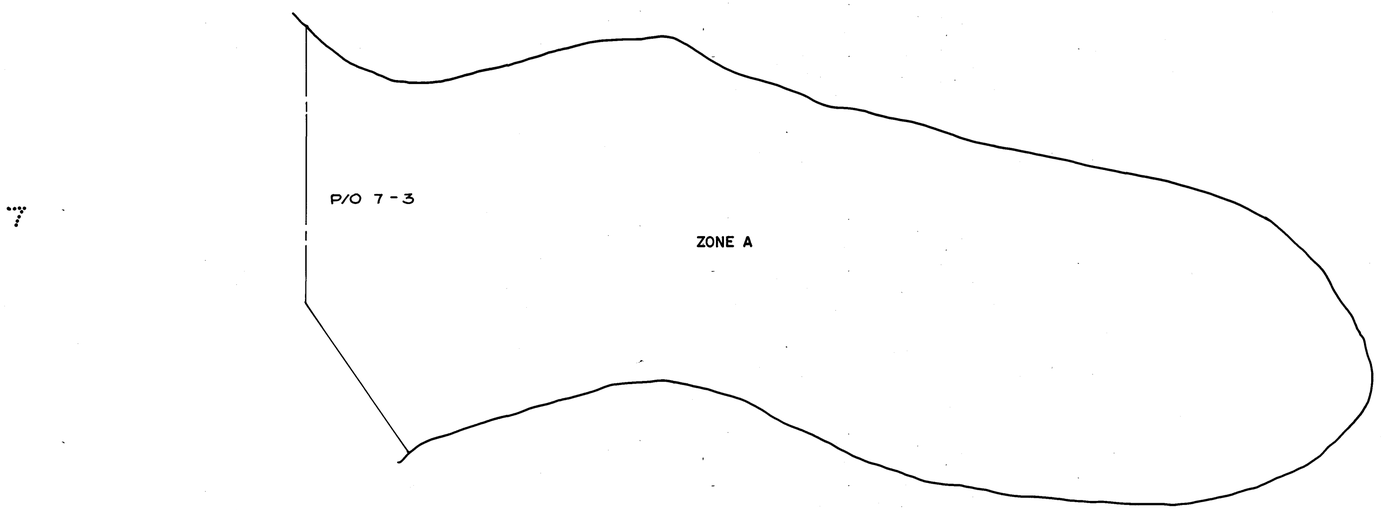

LEGEND

PARCEL NUMBERS ---------- 1
ADJACENT MAPS ---------- 2
MATCH LINE ----------

For Assessment Purposes
Not to be used for Conveyances

SHORELAND ZONING
ZONE A - Resource Protection

PROPERTY MAP
TOWN OF CRANBERRY ISLES
HANCOCK COUNTY, MAINE
PREPARED BY
JAMES W. SEWALL COMPANY OLD TOWN, MAINE
SCALE 1 INCH = 100 ± FEET

8

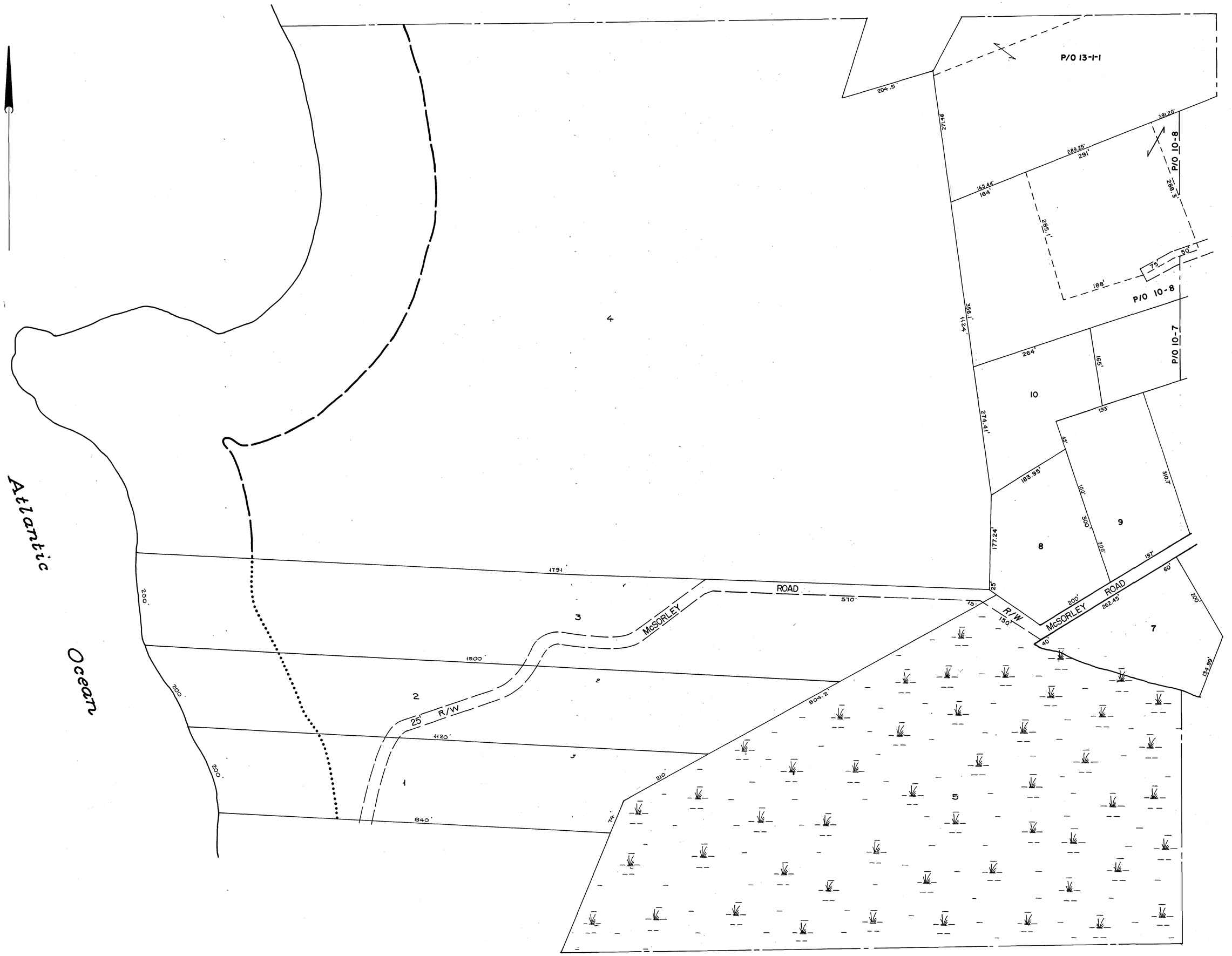

LEGEND

PARCEL NUMBERS ---------- 1
ADJACENT MAPS ---------- 2
MATCH LINE ----------

For Assessment Purposes
Not to be used for Conveyances

SHORELAND ZONING

ZONE A - Resource Protection ——— ———
ZONE B - Limited Residential • • • • • • • • • • • • • • •

PROPERTY MAP
TOWN OF CRANBERRY ISLES
HANCOCK COUNTY, MAINE
PREPARED BY
JAMES W. SEWALL COMPANY OLD TOWN, MAINE
SCALE 1 INCH = 100 ± FEET

9

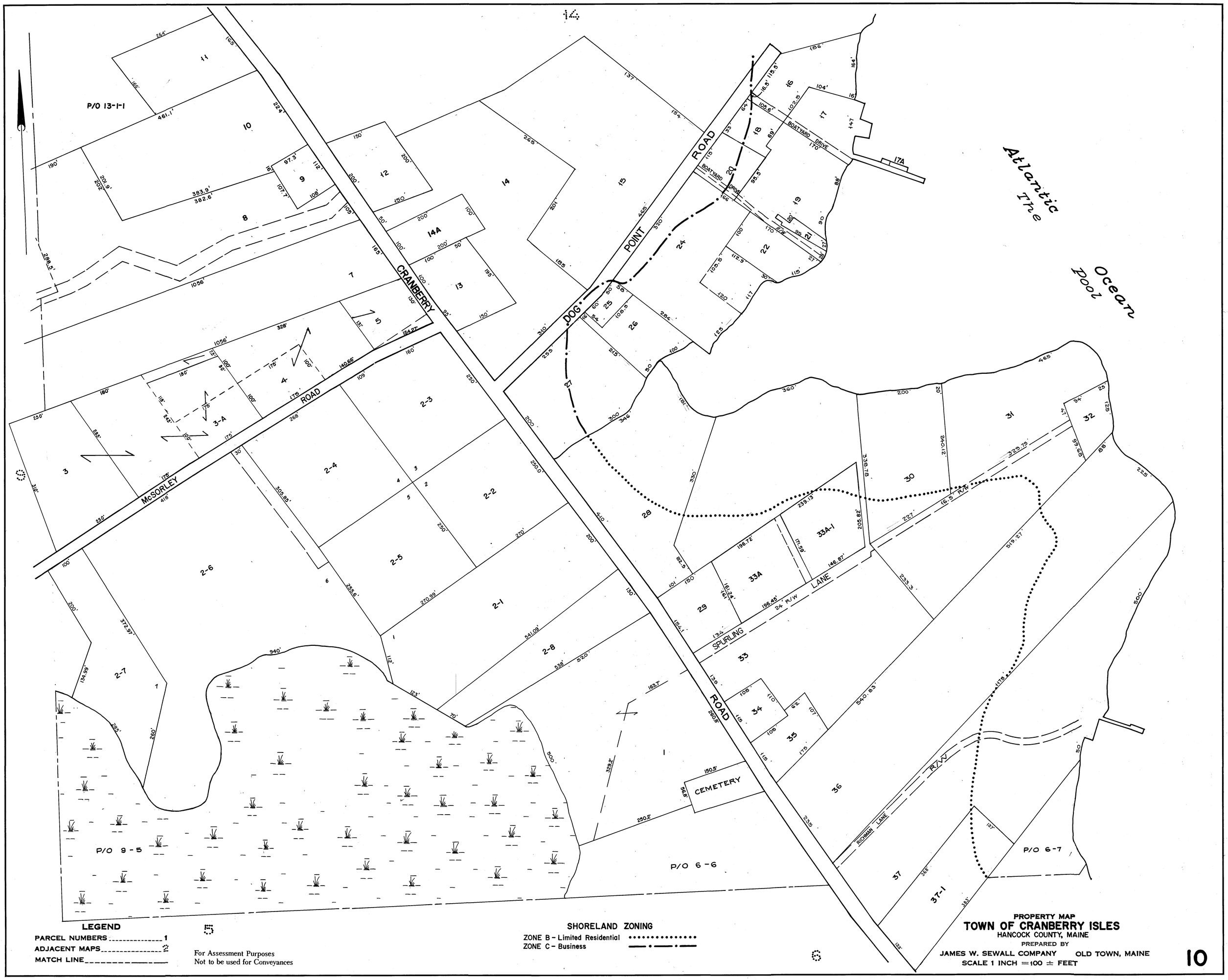

LEGEND

PARCEL NUMBERS 1
ADJACENT MAPS 2
MATCH LINE .....

For Assessment Purposes
Not to be used for Conveyances

SHORELAND ZONING

ZONE B - Limited Residential
ZONE C - Business

PROPERTY MAP
TOWN OF CRANBERRY ISLES
HANCOCK COUNTY, MAINE
PREPARED BY
JAMES W. SEWALL COMPANY OLD TOWN, MAINE
SCALE 1 INCH = 100 ± FEET

10

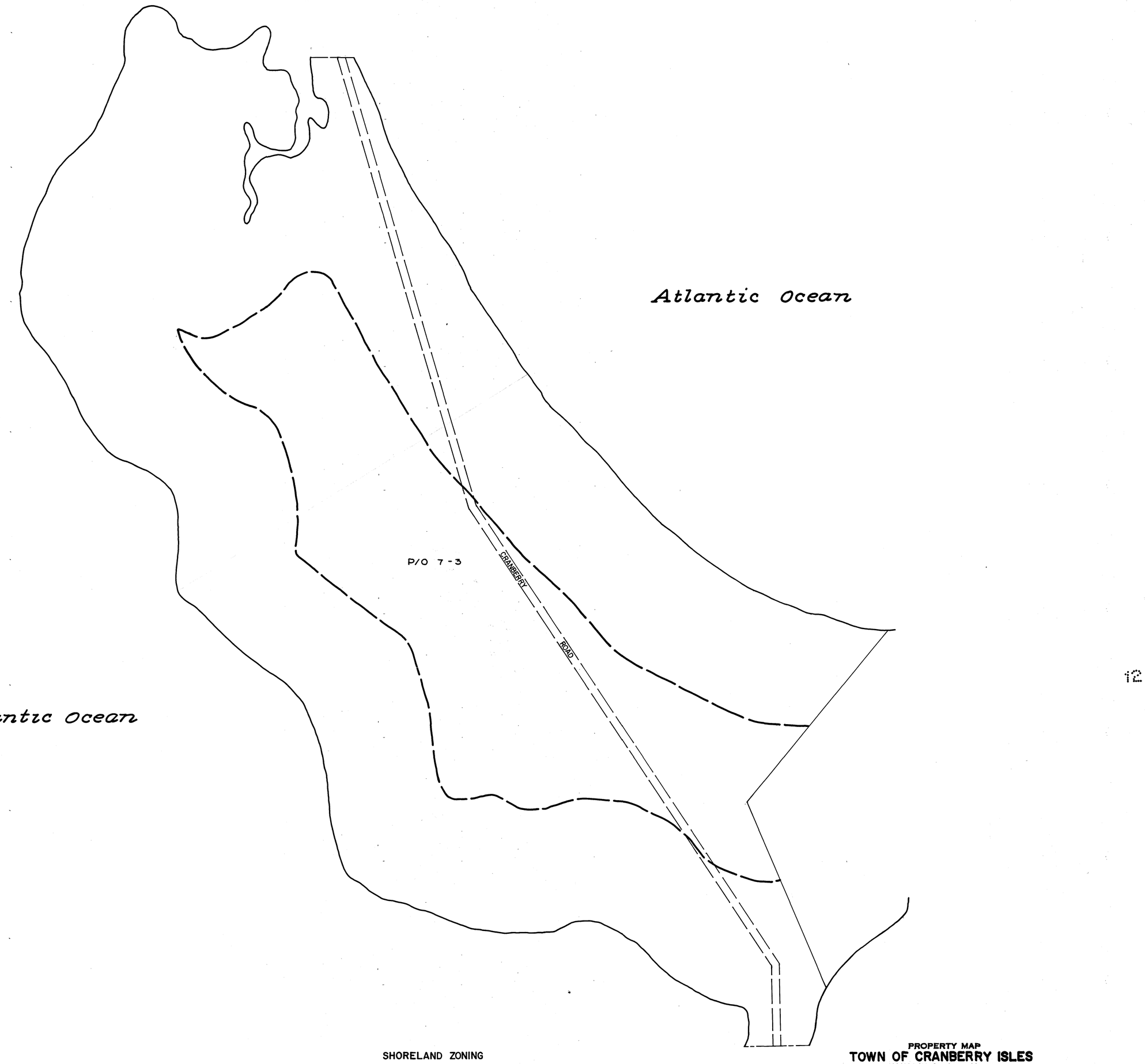

12

LEGEND

PARCEL NUMBERS ---------- 1
ADJACENT MAPS ---------- 12
MATCH LINE ---------- ——

For Assessment Purposes
Not to be used for Conveyances

SHORELAND ZONING
ZONE A - Resource Protection ——— ———

7

PROPERTY MAP
TOWN OF CRANBERRY ISLES
HANCOCK COUNTY, MAINE
PREPARED BY
JAMES W. SEWALL COMPANY OLD TOWN, MAINE
SCALE 1 INCH = 100 ± FEET

11

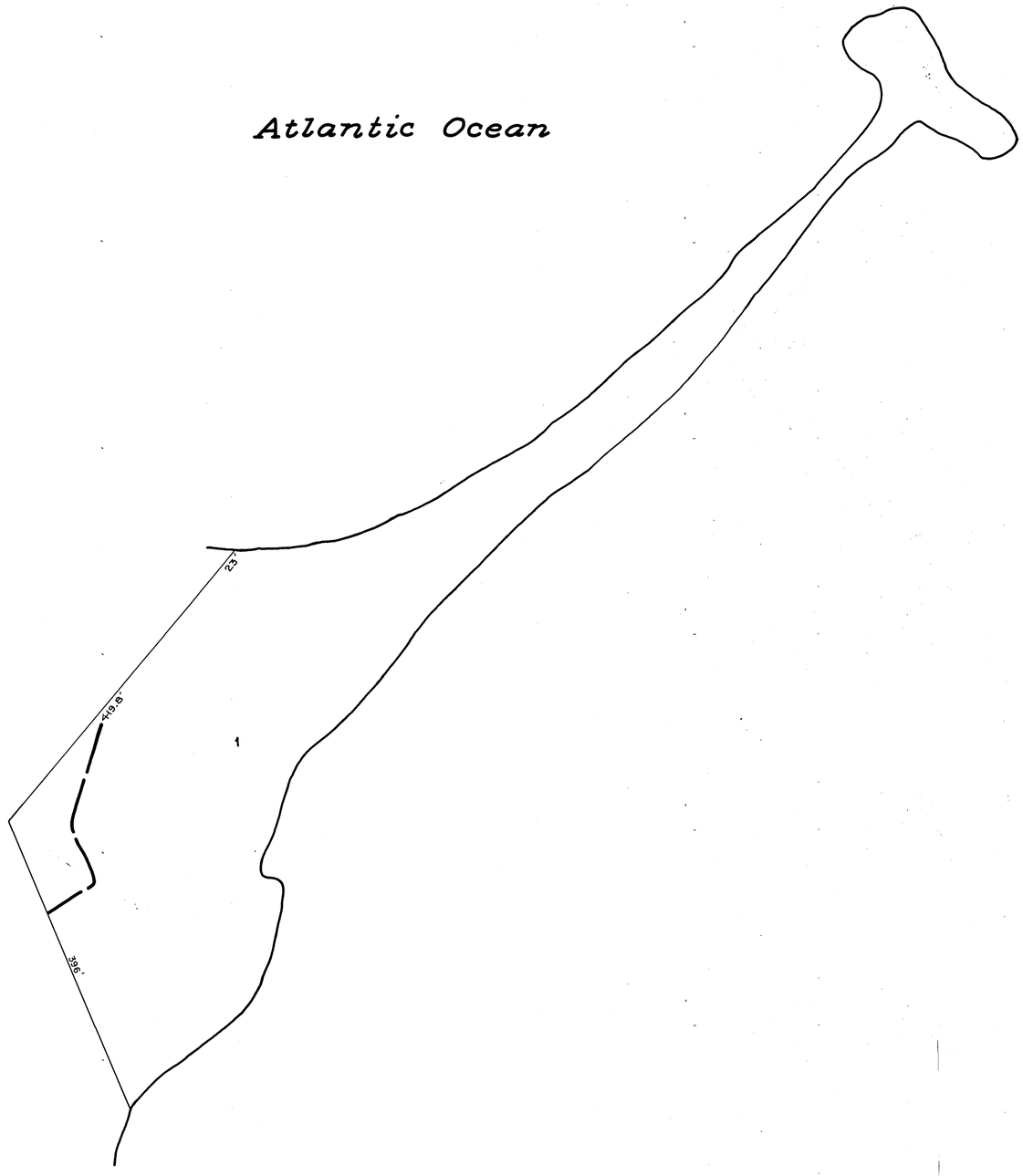



11

LEGEND

PARCEL NUMBERS ---------- 1
ADJACENT MAPS ---------- 2
MATCH LINE ----------

For Assessment Purposes
Not to be used for Conveyances

SHORELAND ZONING

ZONE A - Resource Protection ——— ———

PROPERTY MAP
TOWN OF CRANBERRY ISLES
HANCOCK COUNTY, MAINE
PREPARED BY
JAMES W. SEWALL COMPANY OLD TOWN, MAINE
SCALE 1 INCH = 100 ± FEET

12

Atlantic Ocean

MAIN

HARDING POINT ROAD

THE LANE

ROAD

P/O 9-4

MATCH LINE

LEGEND

PARCEL NUMBERS ---------- 1

ADJACENT MAPS ---------- ☆

MATCH LINE ----------

For Assessment Purposes
Not to be used for Conveyances

SHORELAND ZONING

ZONE A - Resource Protection

PROPERTY MAP
TOWN OF CRANBERRY ISLES
HANCOCK COUNTY, MAINE
PREPARED BY
JAMES W. SEWALL COMPANY OLD TOWN, MAINE
SCALE 1 INCH = 100 ± FEET

13

LEGEND

PARCEL NUMBERS ---------- 1

ADJACENT MAPS ---------- 2

MATCH LINE ----------

For Assessment Purposes
Not to be used for Conveyances

SHORELAND ZONING

ZONE C - Business

PROPERTY MAP
TOWN OF CRANBERRY ISLES
HANCOCK COUNTY, MAINE
PREPARED BY
JAMES W. SEWALL COMPANY OLD TOWN, MAINE
SCALE 1 INCH = 100 ± FEET

14

Atlantic Ocean

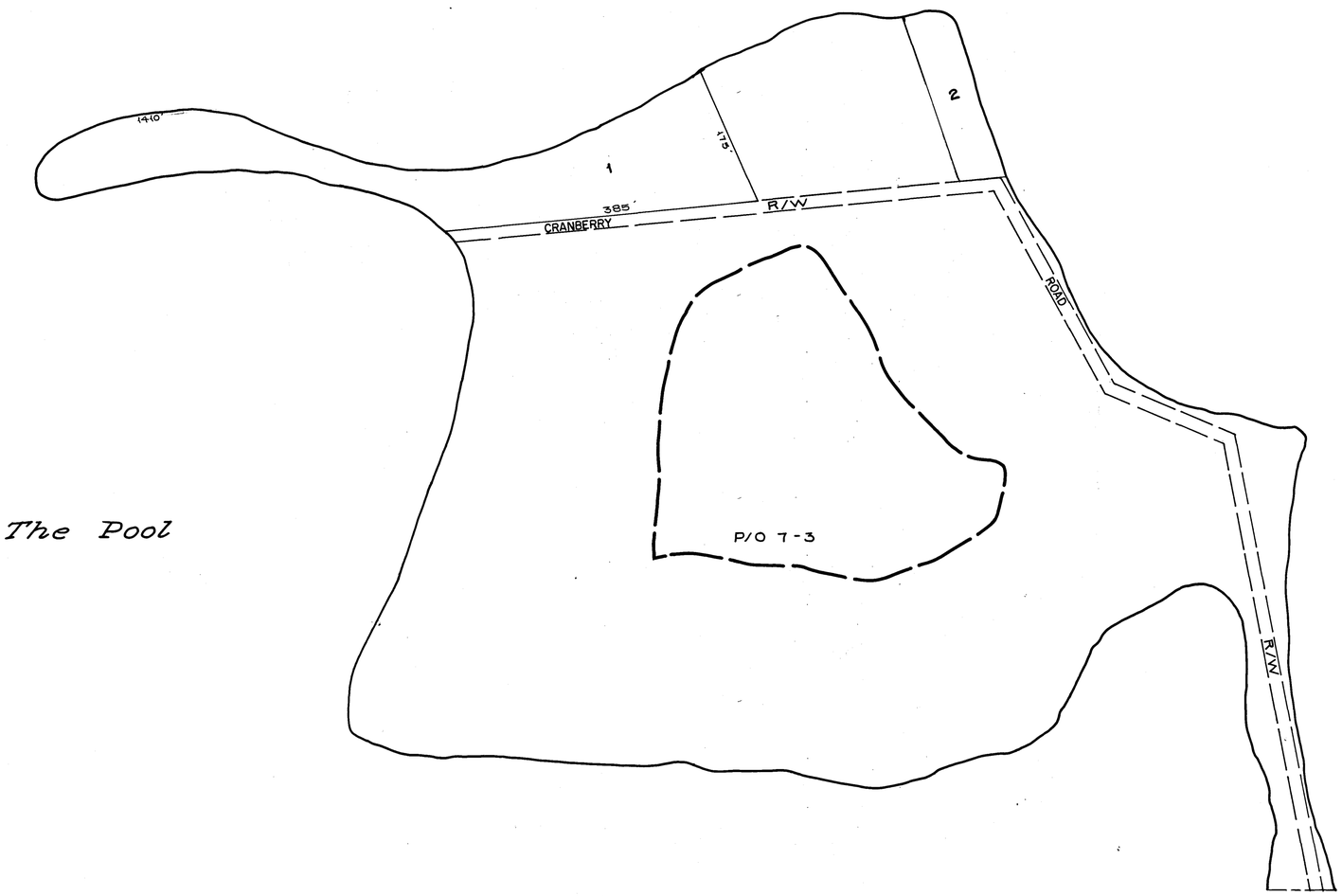

The Pool

LEGEND

PARCEL NUMBERS ---------- 1
ADJACENT MAPS ---------- 2
MATCH LINE ----------

For Assessment Purposes
Not to be used for Conveyances

SHORELAND ZONING
ZONE A – Resource Protection

PROPERTY MAP
TOWN OF CRANBERRY ISLES
HANCOCK COUNTY, MAINE
PREPARED BY
JAMES W. SEWALL COMPANY OLD TOWN, MAINE
SCALE 1 INCH = 100 ± FEET

15

Atlantic Ocean
Atlantic Ocean
OCEAN ROAD
CRANBERRY ROAD
MAY TOM ROAD
SPURLING LANE
R/W
SHORELAND ZONING
ZONE A - Resource Protection
ZONE B - Limited Residential
ZONE C - Business
LEGEND
PARCEL NUMBERS 1
ADJACENT MAPS 2
MATCH LINE
For Assessment Purposes
Not to be used for Conveyances
PROPERTY MAP
TOWN OF CRANBERRY ISLES
HANCOCK COUNTY, MAINE
PREPARED BY
JAMES W. SEWALL COMPANY OLD TOWN, MAINE
SCALE 1 INCH = 100 ± FEET
16

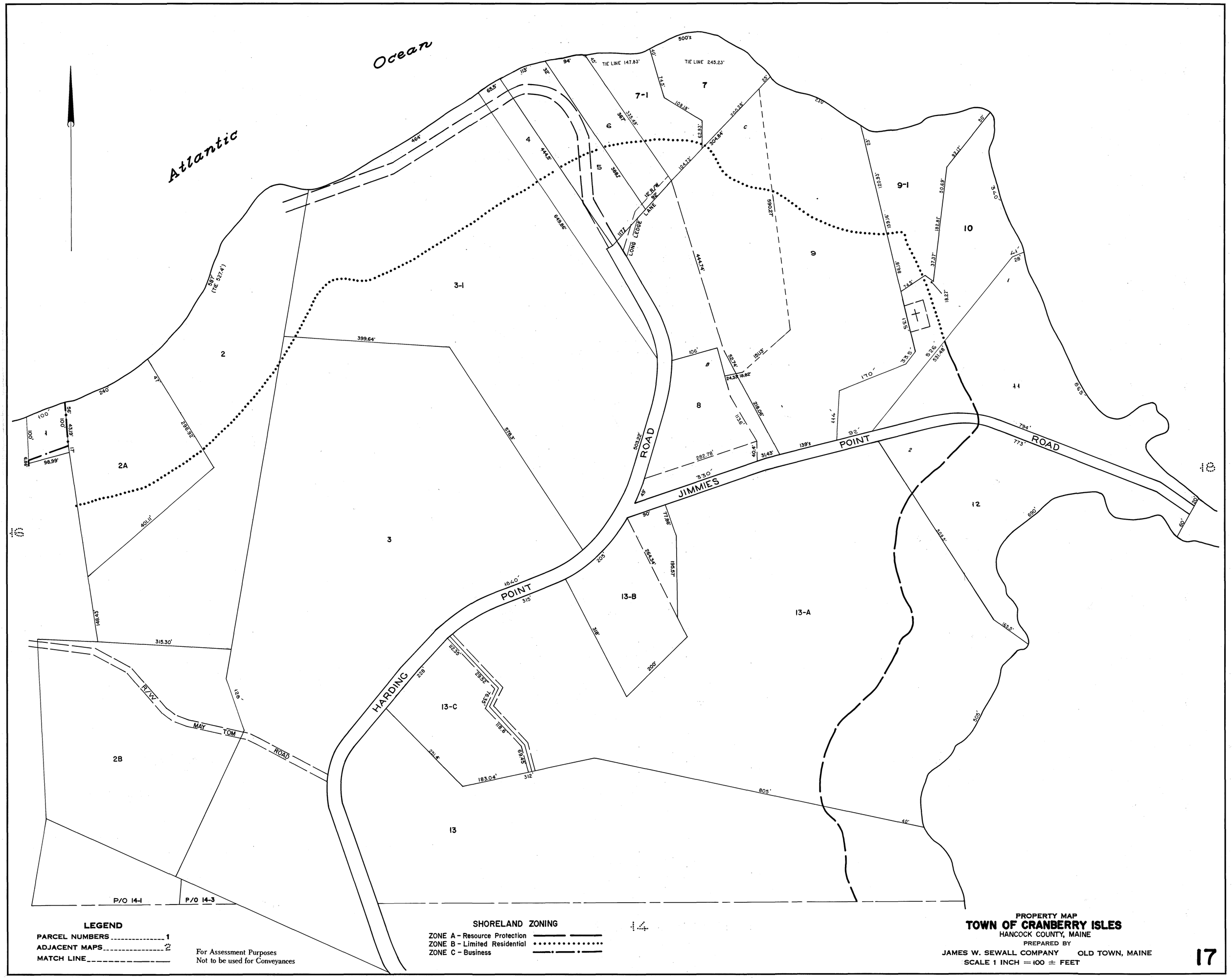
Atlantic Ocean
TIE LINE 147.83'
TIE LINE 245.23'
7-1
7
6
5
4
3-1
2
2A
1
2B
3
8
9
9-1
10
11
12
13-A
13-B
13-C
13
LONG LEDGE LANE
JIMMIES POINT ROAD
HARDING POINT ROAD
MAY TOM ROAD
R/W
P/O 14-1
P/O 14-3
16
18
14
LEGEND
PARCEL NUMBERS 1
ADJACENT MAPS 2
MATCH LINE
For Assessment Purposes
Not to be used for Conveyances
SHORELAND ZONING
ZONE A - Resource Protection
ZONE B - Limited Residential
ZONE C - Business
PROPERTY MAP
TOWN OF CRANBERRY ISLES
HANCOCK COUNTY, MAINE
PREPARED BY
JAMES W. SEWALL COMPANY OLD TOWN, MAINE
SCALE 1 INCH = 100 ± FEET
17

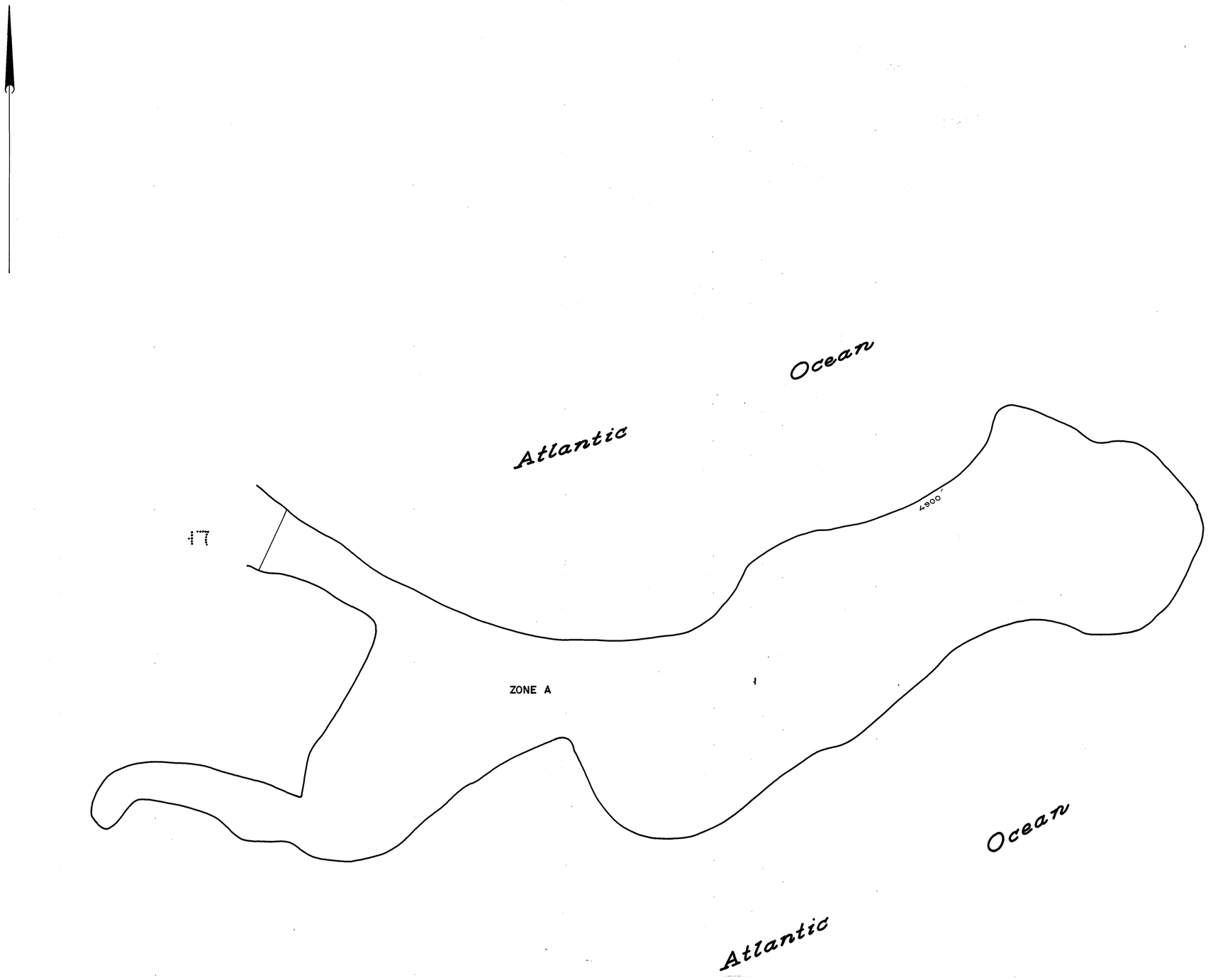

LEGEND

PARCEL NUMBERS ---------- 1
ADJACENT MAPS ---------- 2
MATCH LINE ---------- ——

For Assessment Purposes
Not to be used for Conveyances

SHORELAND ZONING
ZONE A – Resource Protection ——— ———

PROPERTY MAP
TOWN OF CRANBERRY ISLES
HANCOCK COUNTY, MAINE
PREPARED BY
JAMES W. SEWALL COMPANY OLD TOWN, MAINE
SCALE 1 INCH = 100 ± FEET

18

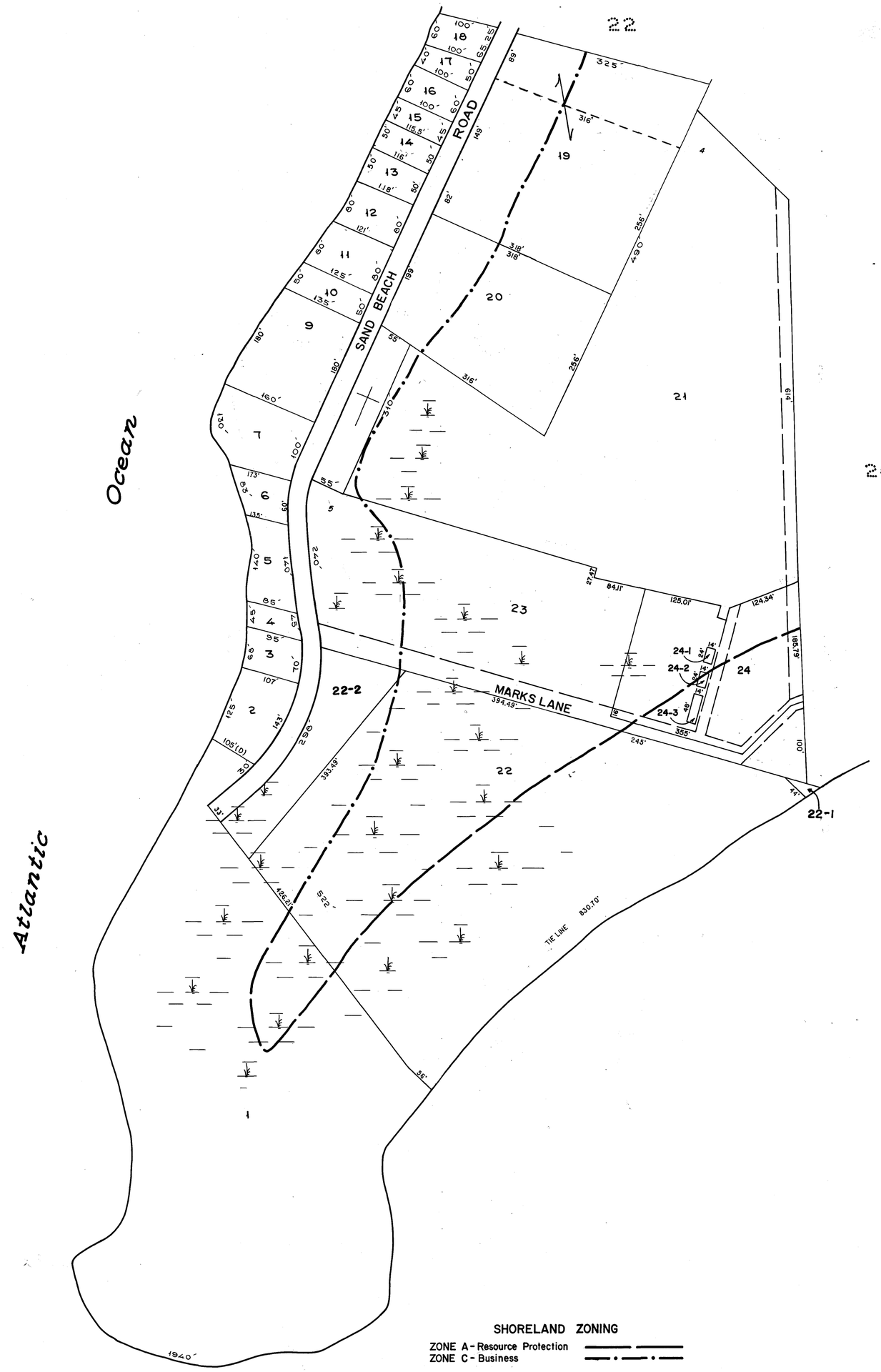

LEGEND

PARCEL NUMBERS ---------- 1
ADJACENT MAPS ---------- 2
MATCH LINE ----------

For Assessment Purposes
Not to be used for Conveyances

SHORELAND ZONING

ZONE A - Resource Protection
ZONE C - Business

PROPERTY MAP
TOWN OF CRANBERRY ISLES
HANCOCK COUNTY, MAINE
PREPARED BY
JAMES W. SEWALL COMPANY OLD TOWN, MAINE
SCALE 1 INCH = 100 ± FEET

19

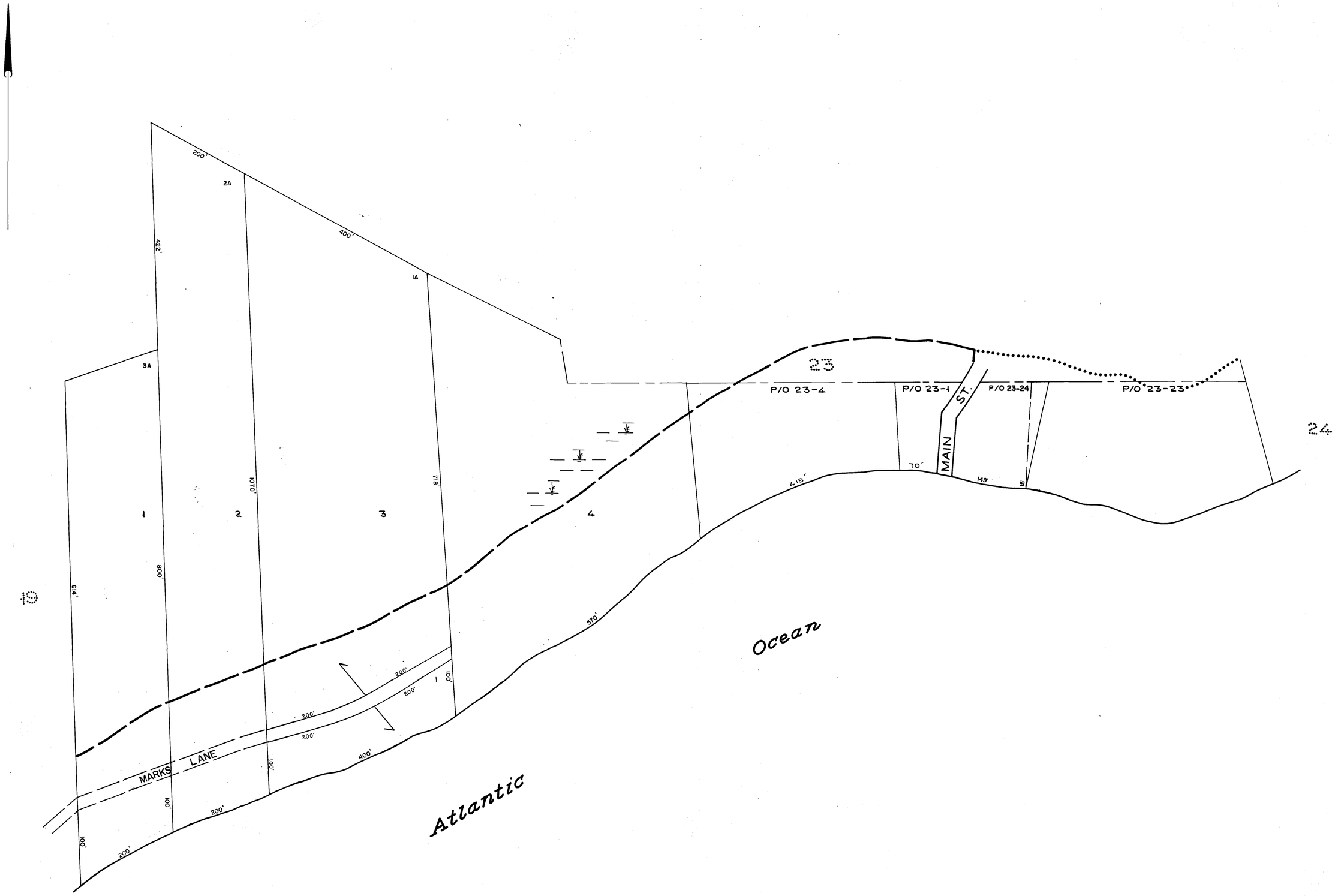

LEGEND

PARCEL NUMBERS ---------- 1
ADJACENT MAPS ---------- 2
MATCH LINE ---------- ——

For Assessment Purposes
Not to be used for Conveyances

SHORELAND ZONING
ZONE A - Resource Protection ——— ———
ZONE B - Limited Residential • • • • • • • • • • • • • •

PROPERTY MAP
TOWN OF CRANBERRY ISLES
HANCOCK COUNTY, MAINE
PREPARED BY
JAMES W. SEWALL COMPANY OLD TOWN, MAINE
SCALE 1 INCH = 400 ± FEET

20

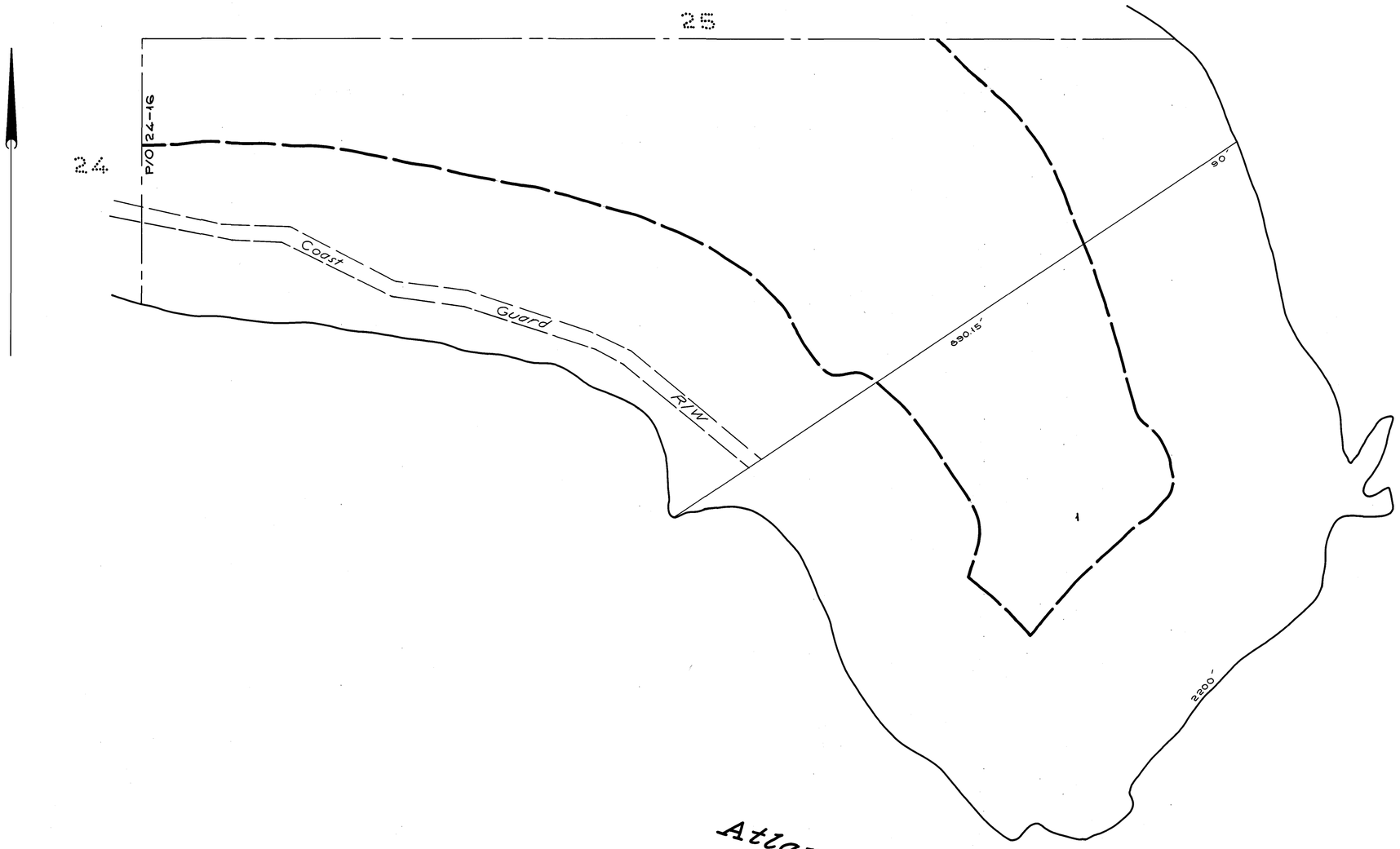

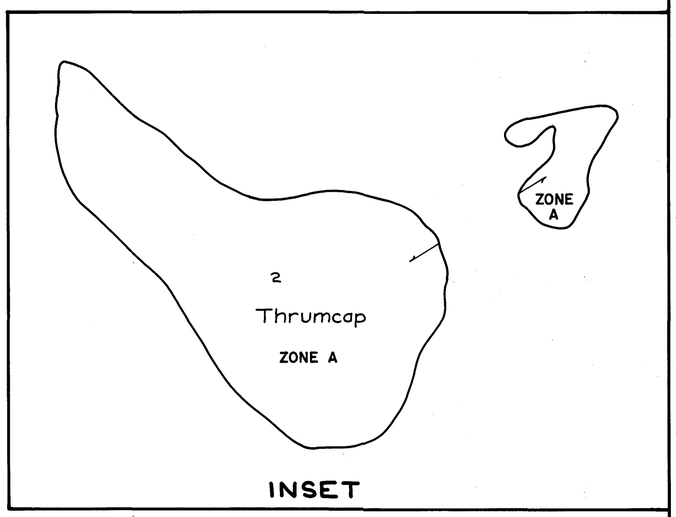

INSET

LEGEND

PARCEL NUMBERS ---------- 1
ADJACENT MAPS ---------- 2
MATCH LINE ----------

For Assessment Purposes
Not to be used for Conveyances

SHORELAND ZONING
ZONE A - Resource Protection

PROPERTY MAP
TOWN OF CRANBERRY ISLES
HANCOCK COUNTY, MAINE
PREPARED BY
JAMES W. SEWALL COMPANY OLD TOWN, MAINE
SCALE 1 INCH = 400 ± FEET

21

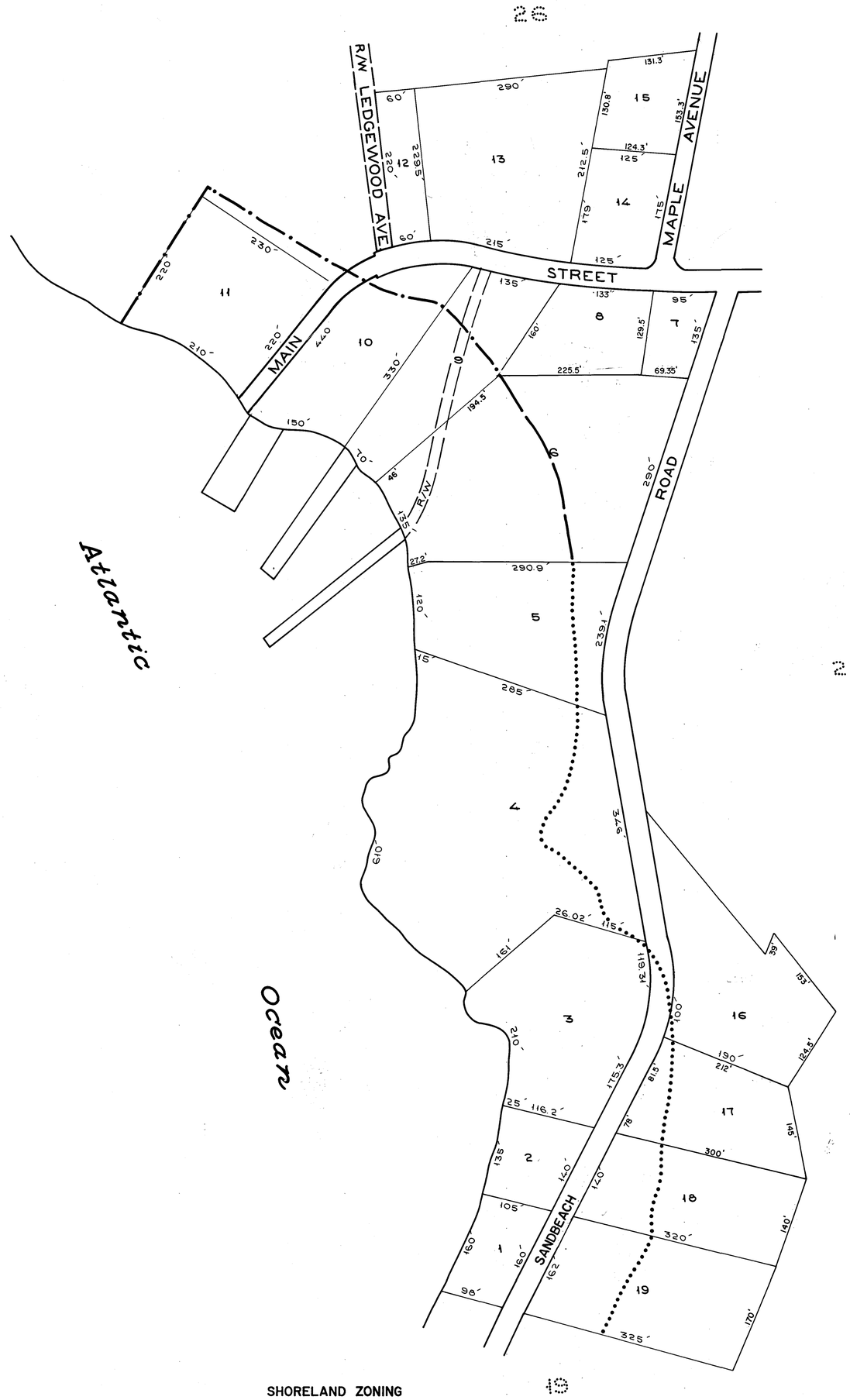

LEGEND

PARCEL NUMBERS ---------- 1
ADJACENT MAPS ---------- 2
MATCH LINE ----------

For Assessment Purposes
Not to be used for Conveyances

SHORELAND ZONING

ZONE A – Resource Protection
ZONE B – Limited Residential
ZONE C – Business

PROPERTY MAP
TOWN OF CRANBERRY ISLES
HANCOCK COUNTY, MAINE
PREPARED BY
JAMES W. SEWALL COMPANY OLD TOWN, MAINE
SCALE 1 INCH = 100 ± FEET

22

LEGEND

PARCEL NUMBERS ---------- 1
ADJACENT MAPS ---------- 2
MATCH LINE ----------

For Assessment Purposes
Not to be used for Conveyances

PROPERTY MAP
TOWN OF CRANBERRY ISLES
HANCOCK COUNTY, MAINE
PREPARED BY
JAMES W. SEWALL COMPANY OLD TOWN, MAINE
SCALE 1 INCH = 100 ± FEET

23

LEGEND

PARCEL NUMBERS ---------- 1
ADJACENT MAPS ---------- 2
MATCH LINE ----------

For Assessment Purposes
Not to be used for Conveyances

SHORELAND ZONING

ZONE A - Resource Protection ——— ———
ZONE B - Limited Residential •••••••••••••••

PROPERTY MAP
TOWN OF CRANBERRY ISLES
HANCOCK COUNTY, MAINE
PREPARED BY
JAMES W. SEWALL COMPANY OLD TOWN, MAINE
SCALE 1 INCH = 400 ± FEET

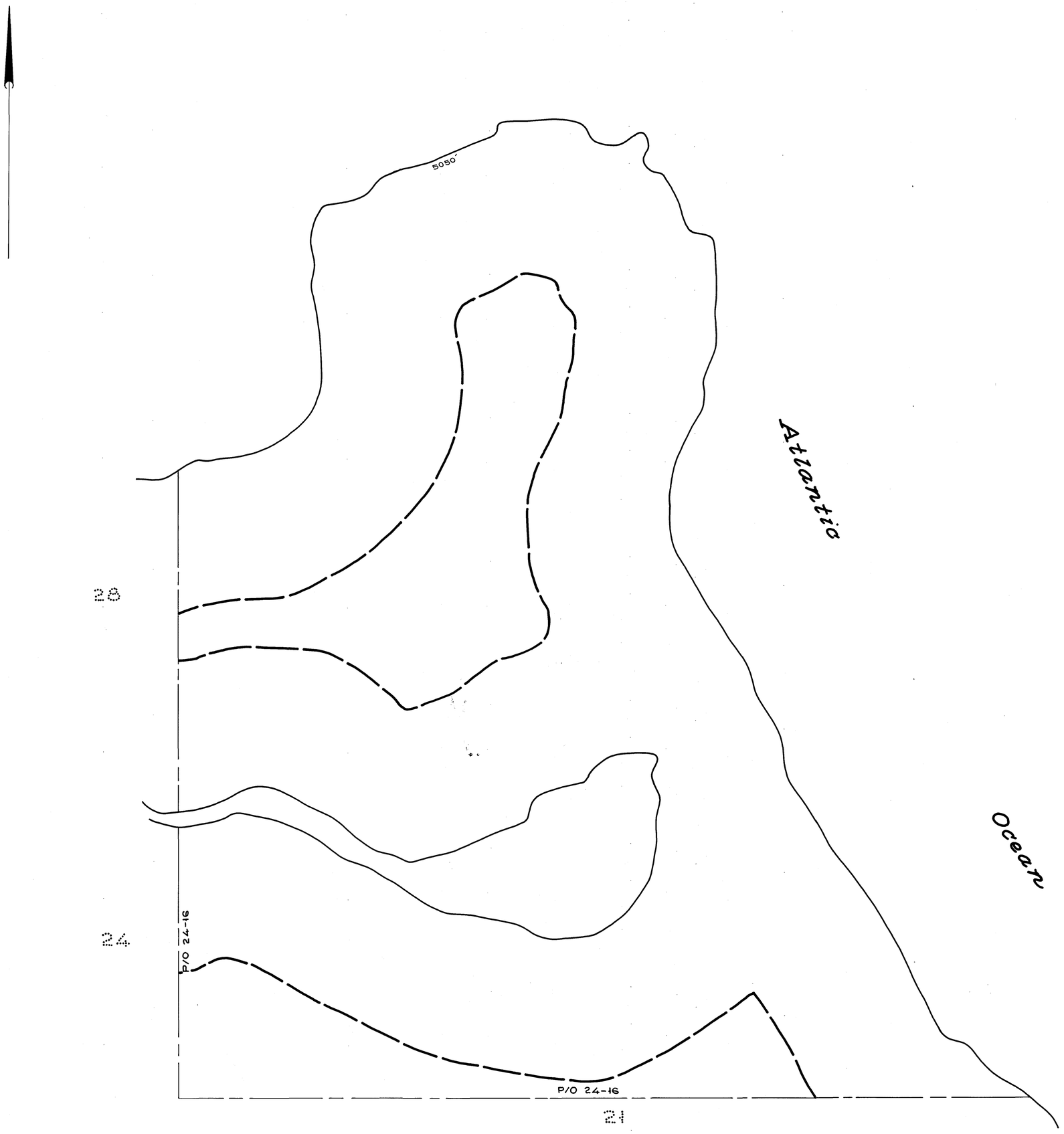

LEGEND

PARCEL NUMBERS ---------- 1
ADJACENT MAPS ---------- 2
MATCH LINE ----------

For Assessment Purposes
Not to be used for Conveyances

SHORELAND ZONING
ZONE A - Resource Protection ——— ———

PROPERTY MAP
TOWN OF CRANBERRY ISLES
HANCOCK COUNTY, MAINE
PREPARED BY
JAMES W. SEWALL COMPANY OLD TOWN, MAINE
SCALE 1 INCH = 400 ± FEET

25

LEGEND

PARCEL NUMBERS ---------- 1
ADJACENT MAPS ---------- 2
MATCH LINE ----------

For Assessment Purposes
Not to be used for Conveyances

SHORELAND ZONING

ZONE B - Limited Residential
ZONE C - Business

PROPERTY MAP
TOWN OF CRANBERRY ISLES
HANCOCK COUNTY, MAINE
PREPARED BY
JAMES W. SEWALL COMPANY OLD TOWN, MAINE
SCALE 1 INCH = 100 ± FEET

26

Atlantic Ocean

LEGEND

PARCEL NUMBERS 1
ADJACENT MAPS 2
MATCH LINE ..... ——————

For Assessment Purposes
Not to be used for Conveyances

SHORELAND ZONING
ZONE A - Resource Protection ——— ———
ZONE B - Limited Residential ••••••••••••••

PROPERTY MAP
TOWN OF CRANBERRY ISLES
HANCOCK COUNTY, MAINE
PREPARED BY
JAMES W. SEWALL COMPANY OLD TOWN, MAINE
SCALE 1 INCH = 100 ± FEET

26

28

23

27

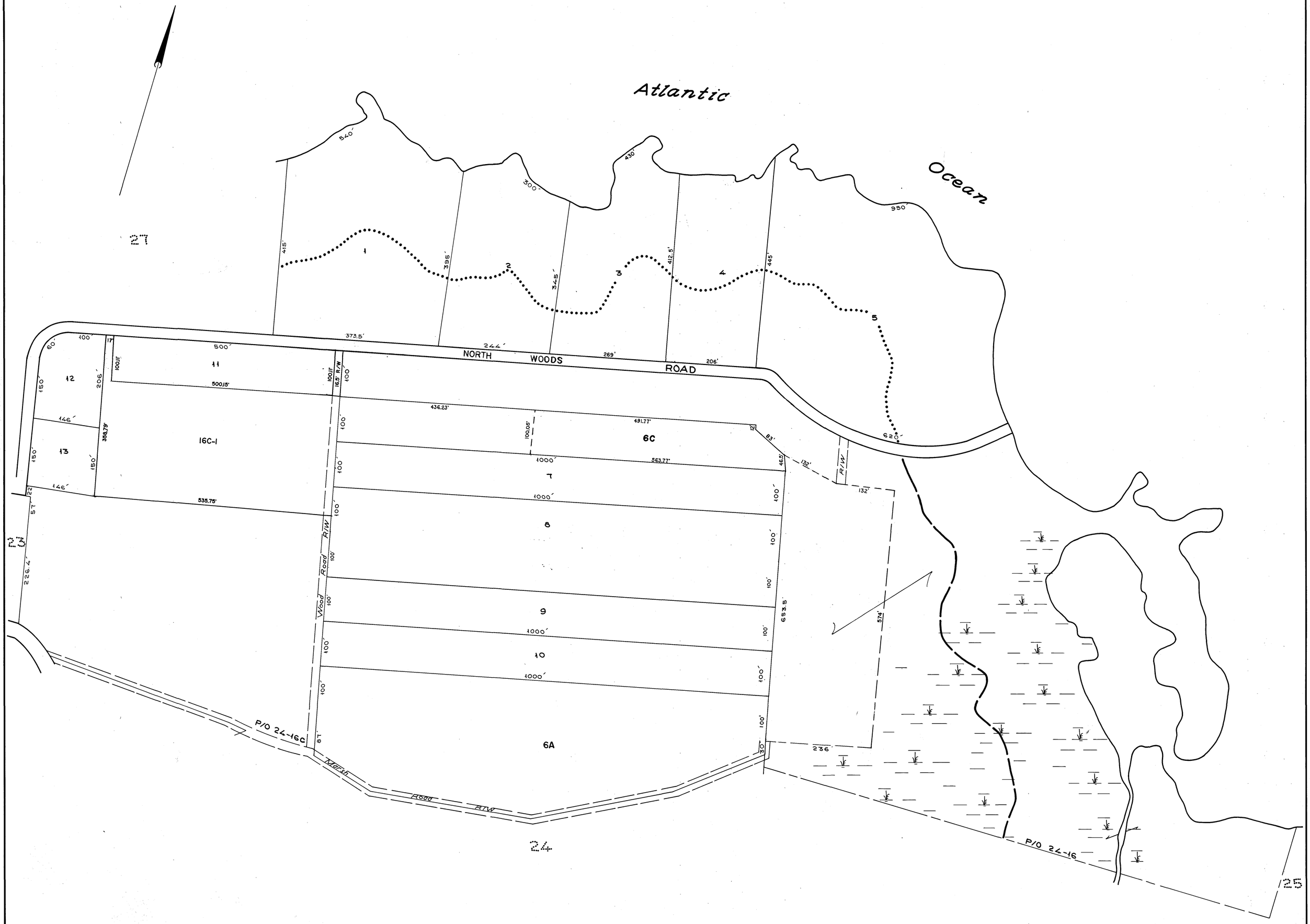

LEGEND

PARCEL NUMBERS ---------- 1
ADJACENT MAPS ---------- 2
MATCH LINE ---------- ——

For Assessment Purposes
Not to be used for Conveyances

SHORELAND ZONING

ZONE A - Resource Protection ——— ———
ZONE B - Limited Residential • • • • • • • • • • • • • •

PROPERTY MAP
TOWN OF CRANBERRY ISLES
HANCOCK COUNTY, MAINE
PREPARED BY
JAMES W. SEWALL COMPANY OLD TOWN, MAINE
SCALE 1 INCH = 100 ± FEET

28

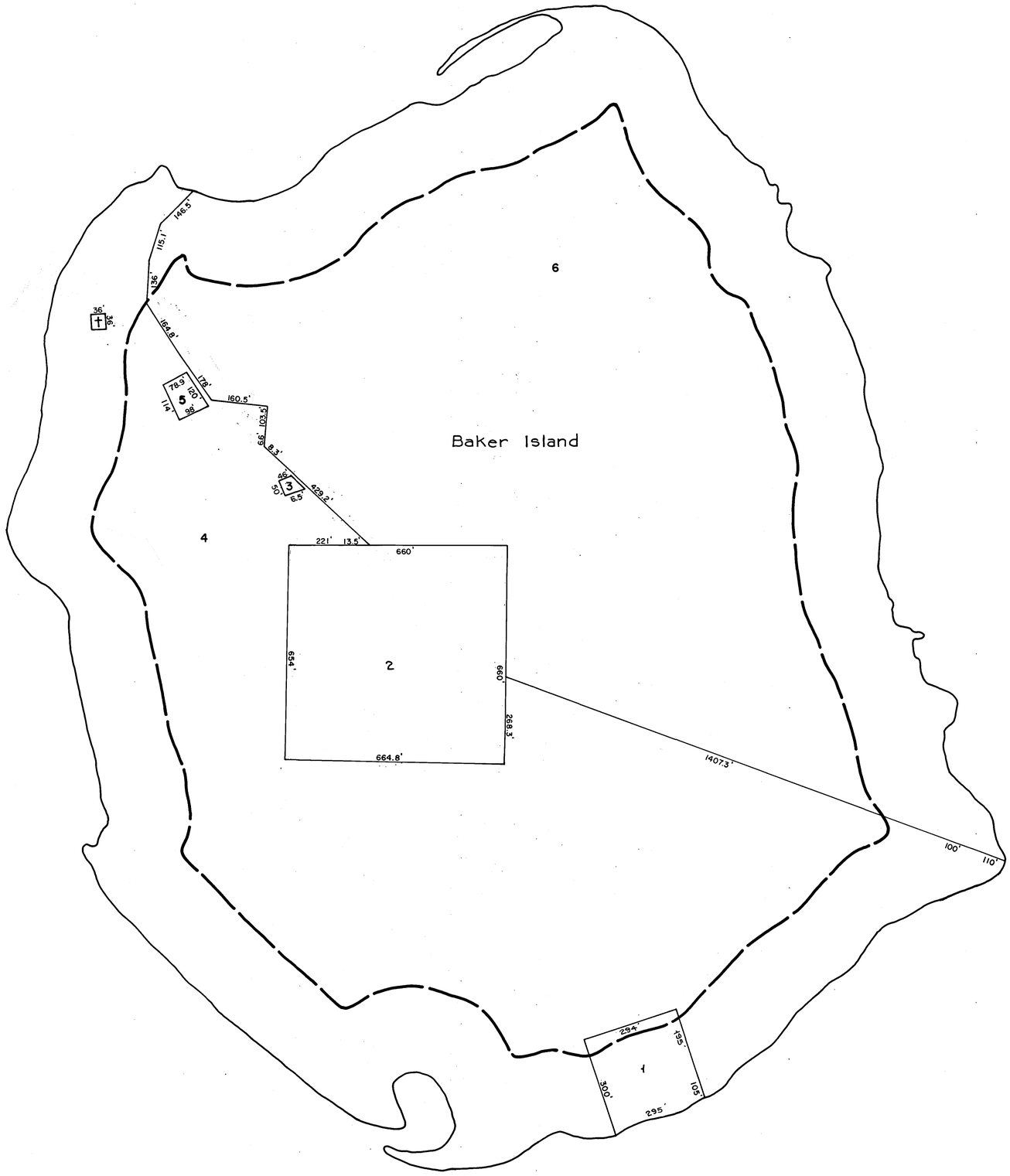

LEGEND

PARCEL NUMBERS ---------- 1
ADJACENT MAPS ---------- 2
MATCH LINE ---------- ——

For Assessment Purposes
Not to be used for Conveyances

SHORELAND ZONING
ZONE A - Resource Protection ——— ———

PROPERTY MAP
TOWN OF CRANBERRY ISLES
HANCOCK COUNTY, MAINE
PREPARED BY
JAMES W. SEWALL COMPANY OLD TOWN, MAINE
SCALE 1 INCH = 200 ± FEET

29

Atlantic Ocean

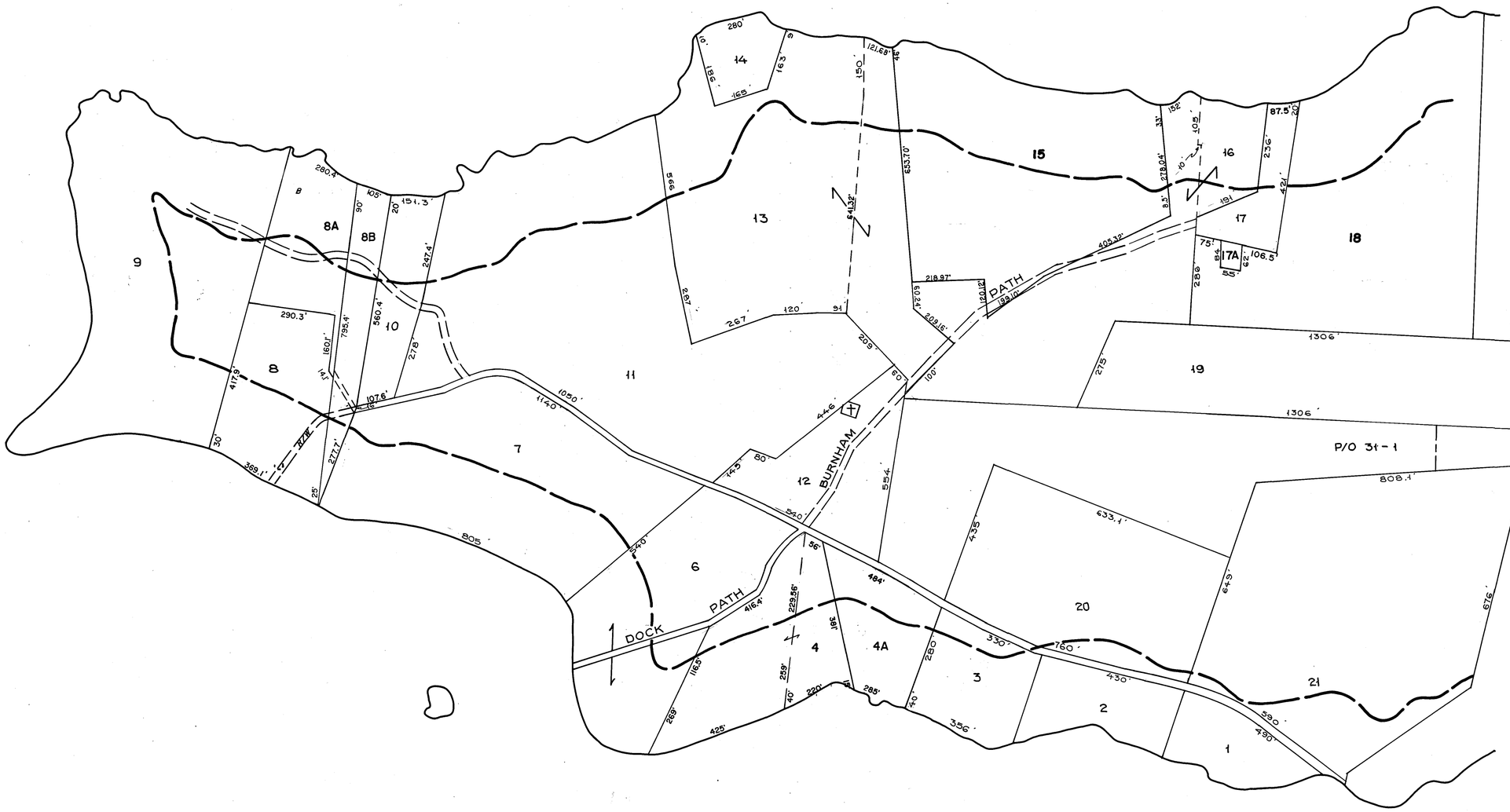

Atlantic Ocean

LEGEND

PARCEL NUMBERS ---------- 1
ADJACENT MAPS ---------- ⁂
MATCH LINE ----------

For Assessment Purposes
Not to be used for Conveyances

SHORELAND ZONING
ZONE A - Resource Protection

PROPERTY MAP
TOWN OF CRANBERRY ISLES
HANCOCK COUNTY, MAINE
PREPARED BY
JAMES W. SEWALL COMPANY OLD TOWN, MAINE
SCALE 1 INCH = 200 ± FEET

30

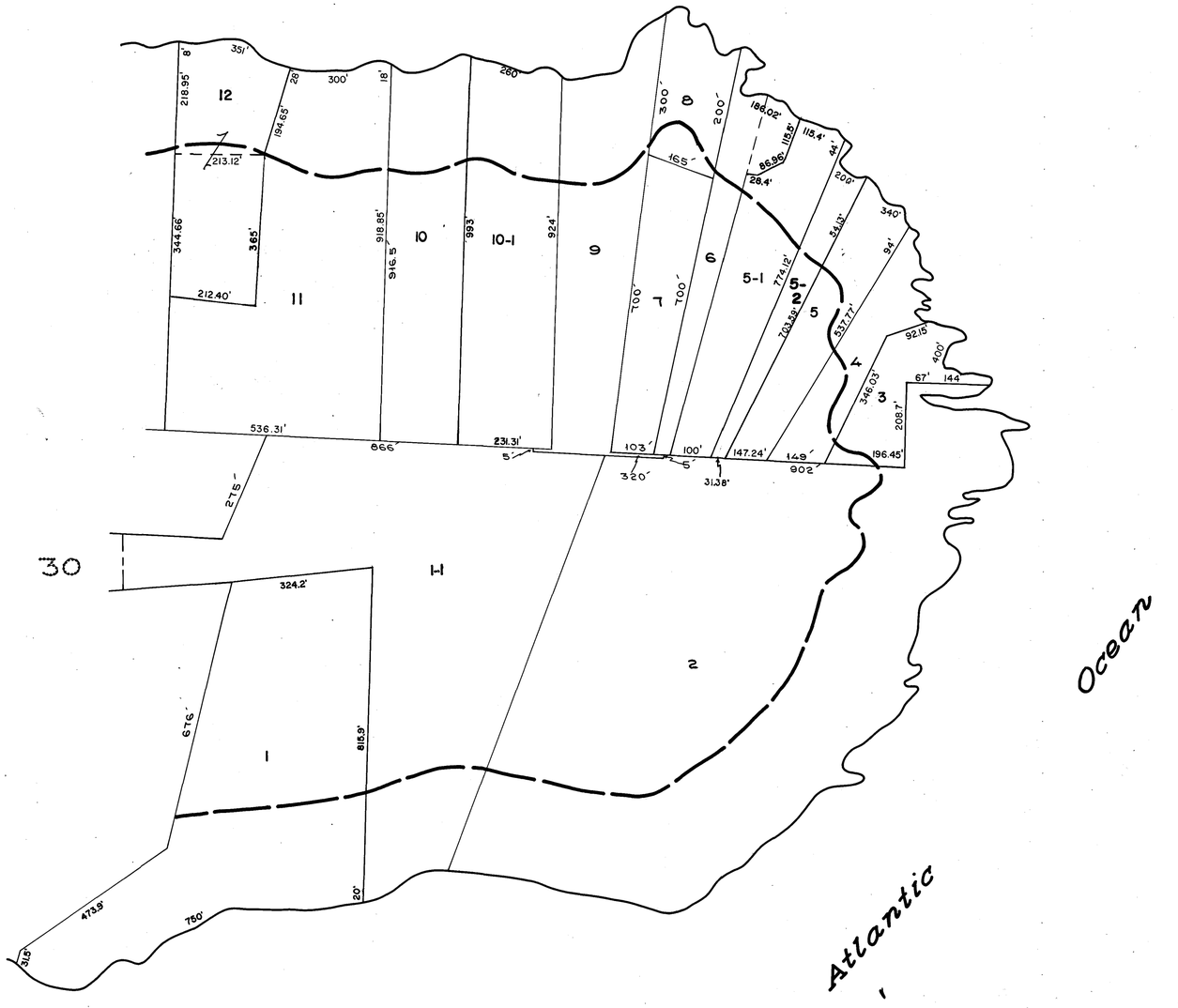

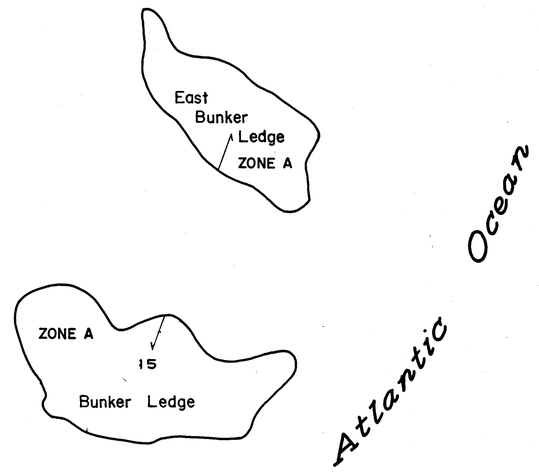

INSET

INSET

LEGEND

PARCEL NUMBERS ---------- 1
ADJACENT MAPS ---------- 12
MATCH LINE ----------

For Assessment Purposes
Not to be used for Conveyances

SHORELAND ZONING
ZONE A - Resource Protection

PROPERTY MAP
TOWN OF CRANBERRY ISLES
HANCOCK COUNTY, MAINE
PREPARED BY
JAMES W. SEWALL COMPANY OLD TOWN, MAINE
SCALE 1 INCH = 200 ± FEET

31