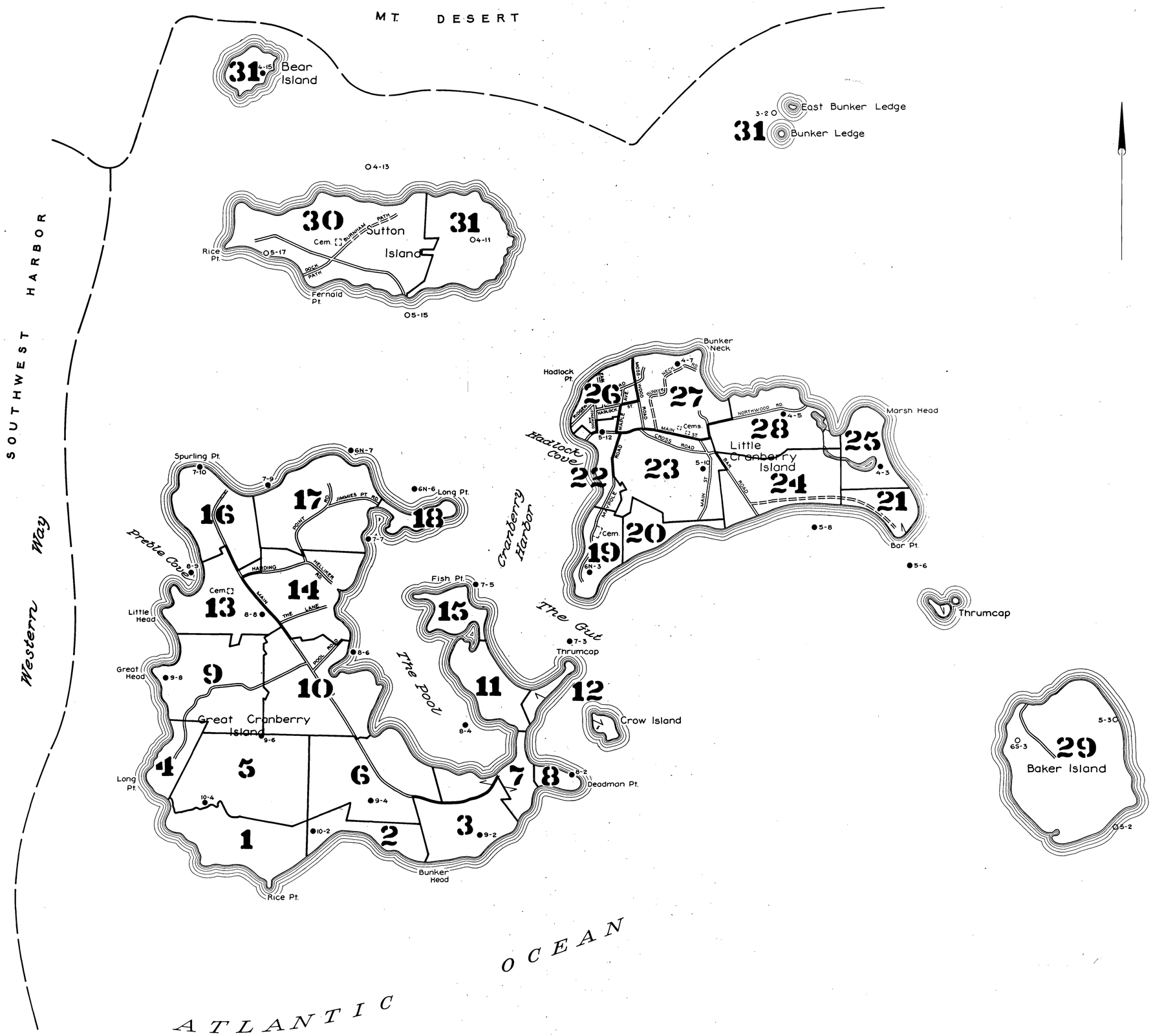

LEGEND

- ● URBAN PHOTO CENTER
- o RURAL PHOTO CENTER
- MAP LIMITS
- 1 MAP NUMBER

PROPERTY MAP INDEX
TOWN OF

CRANBERRY ISLES

HANCOCK COUNTY, MAINE

1975

JAMES W. SEWALL COMPANY, OLD TOWN, MAINE

SCALE

800 0 800 1600 2400 3200

FEET

LEGEND

PARCEL NUMBERS 1

ADJACENT MAPS 2

MATCH LINE ..... ——

For Assessment Purposes
Not to be used for Conveyances

SHORELAND ZONING

ZONE A - Resource Protection ——

PROPERTY MAP

TOWN OF CRANBERRY ISLES

HANCOCK COUNTY, MAINE

PREPARED BY

JAMES W. SEWALL COMPANY OLD TOWN, MAINE

SCALE 1 INCH = 100 ± FEET

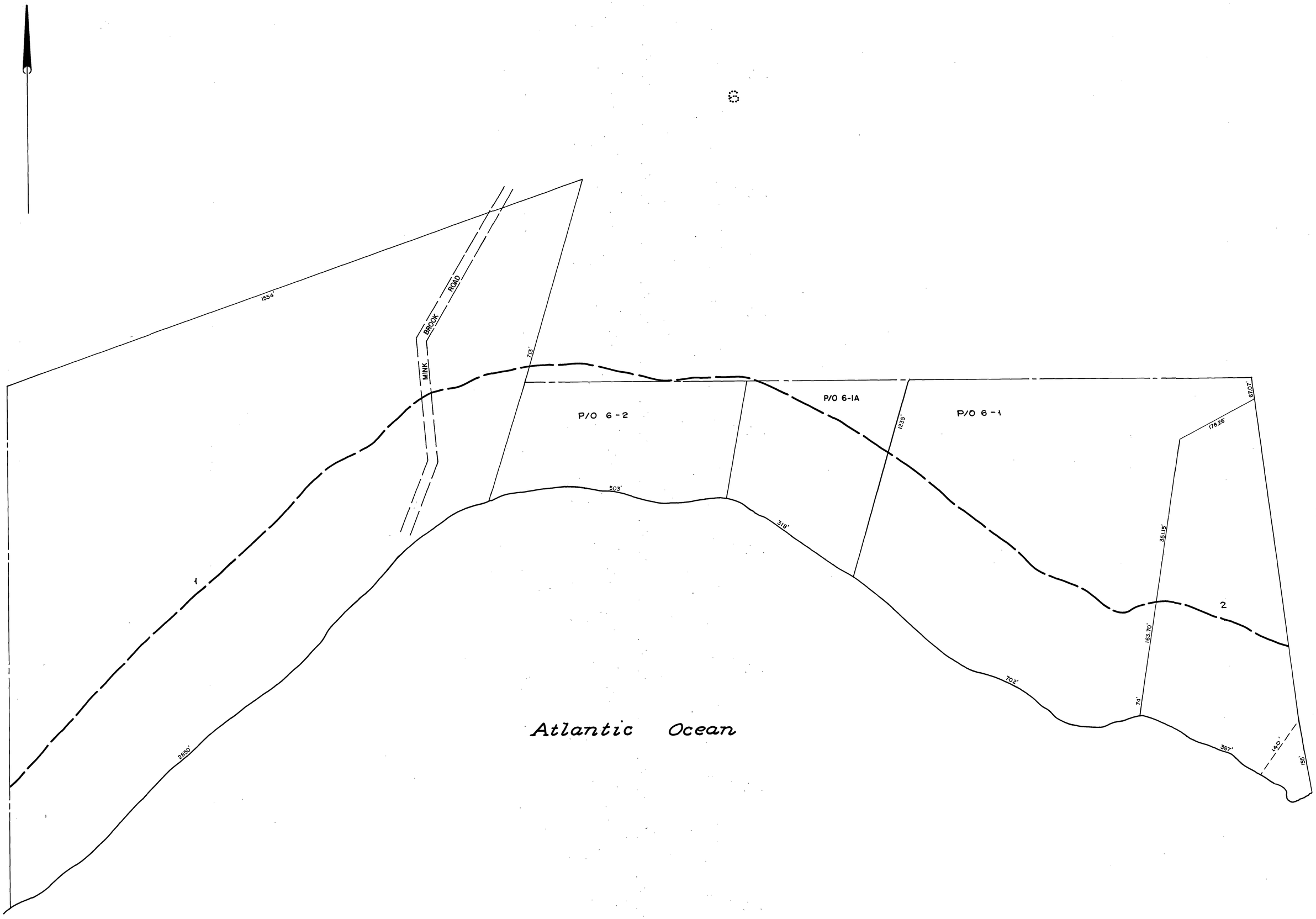

LEGEND

PARCEL NUMBERS 1

ADJACENT MAPS ..... ☆

MATCH LINE ————————

For Assessment Purposes
Not to be used for Conveyances

SHORELAND ZONING

ZONE A - Resource Protection ———— ————

PROPERTY MAP

TOWN OF CRANBERRY ISLES

HANCOCK COUNTY, MAINE

PREPARED BY

JAMES W. SEWALL COMPANY OLD TOWN, MAINE

SCALE 1 INCH = 100 ± FEET

LEGEND

PARCEL NUMBERS 1

ADJACENT MAPS 2

MATCH LINE ————————

For Assessment Purposes
Not to be used for Conveyances

SHORELAND ZONING

ZONE A - Resource Protection ——— ———

PROPERTY MAP

TOWN OF CRANBERRY ISLES

HANCOCK COUNTY, MAINE

PREPARED BY

JAMES W. SEWALL COMPANY OLD TOWN, MAINE

SCALE 1 INCH = 100 ± FEET

LEGEND

PARCEL NUMBERS 1

ADJACENT MAPS 2

MATCH LINE ————————

For Assessment Purposes
Not to be used for Conveyances

SHORELAND ZONING

ZONE B - Limited Residential ••••••••••••

PROPERTY MAP

TOWN OF CRANBERRY ISLES

HANCOCK COUNTY, MAINE

PREPARED BY

JAMES W. SEWALL COMPANY OLD TOWN, MAINE

SCALE 1 INCH = 100 ± FEET

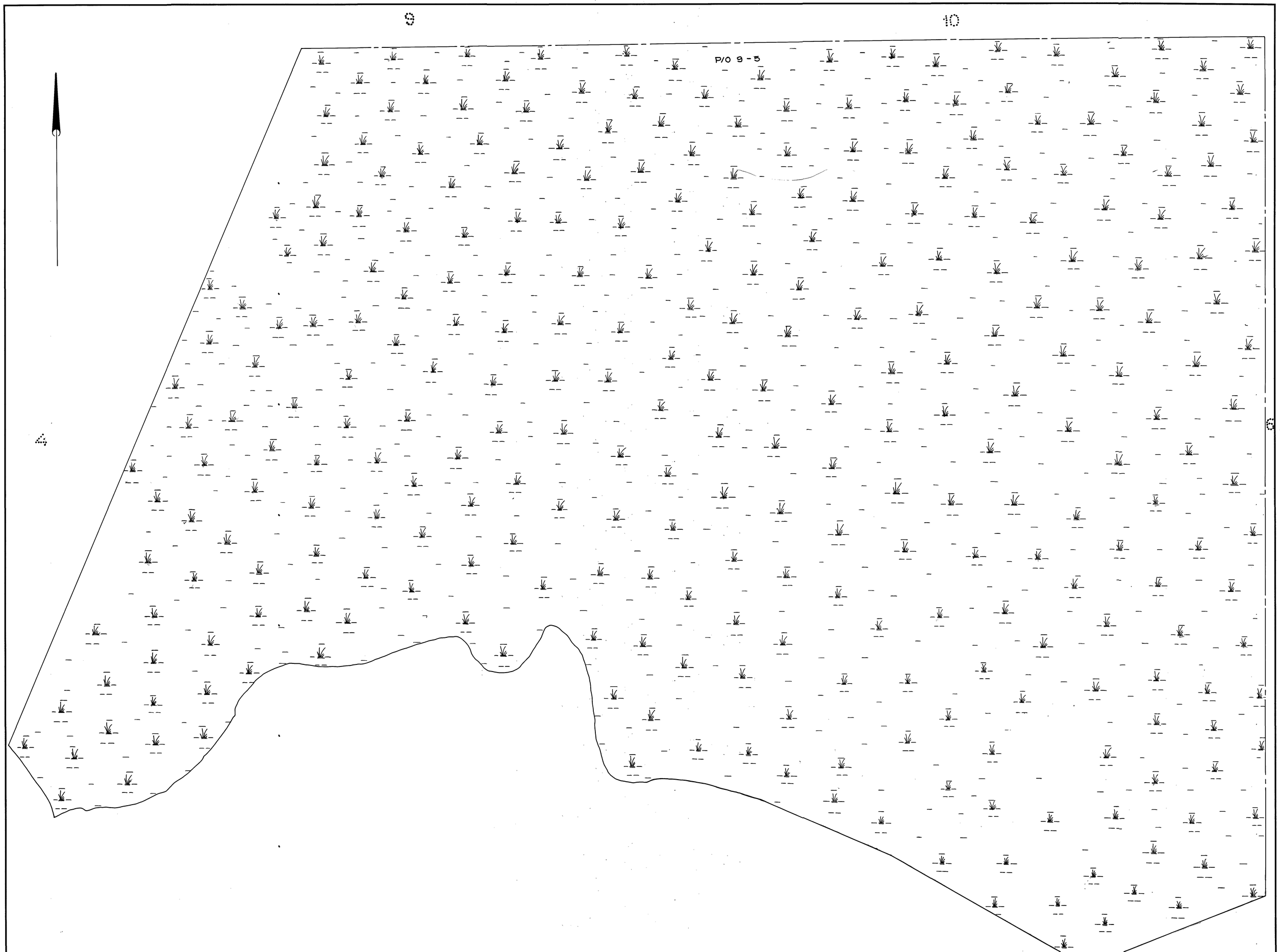

LEGEND

PARCEL NUMBERS 1
ADJACENT MAPS 2
MATCH LINE ..... ——

For Assessment Purposes
Not to be used for Conveyances

PROPERTY MAP
TOWN OF CRANBERRY ISLES
HANCOCK COUNTY, MAINE
PREPARED BY
JAMES W. SEWALL COMPANY OLD TOWN, MAINE
SCALE 1 INCH = 100 ± FEET

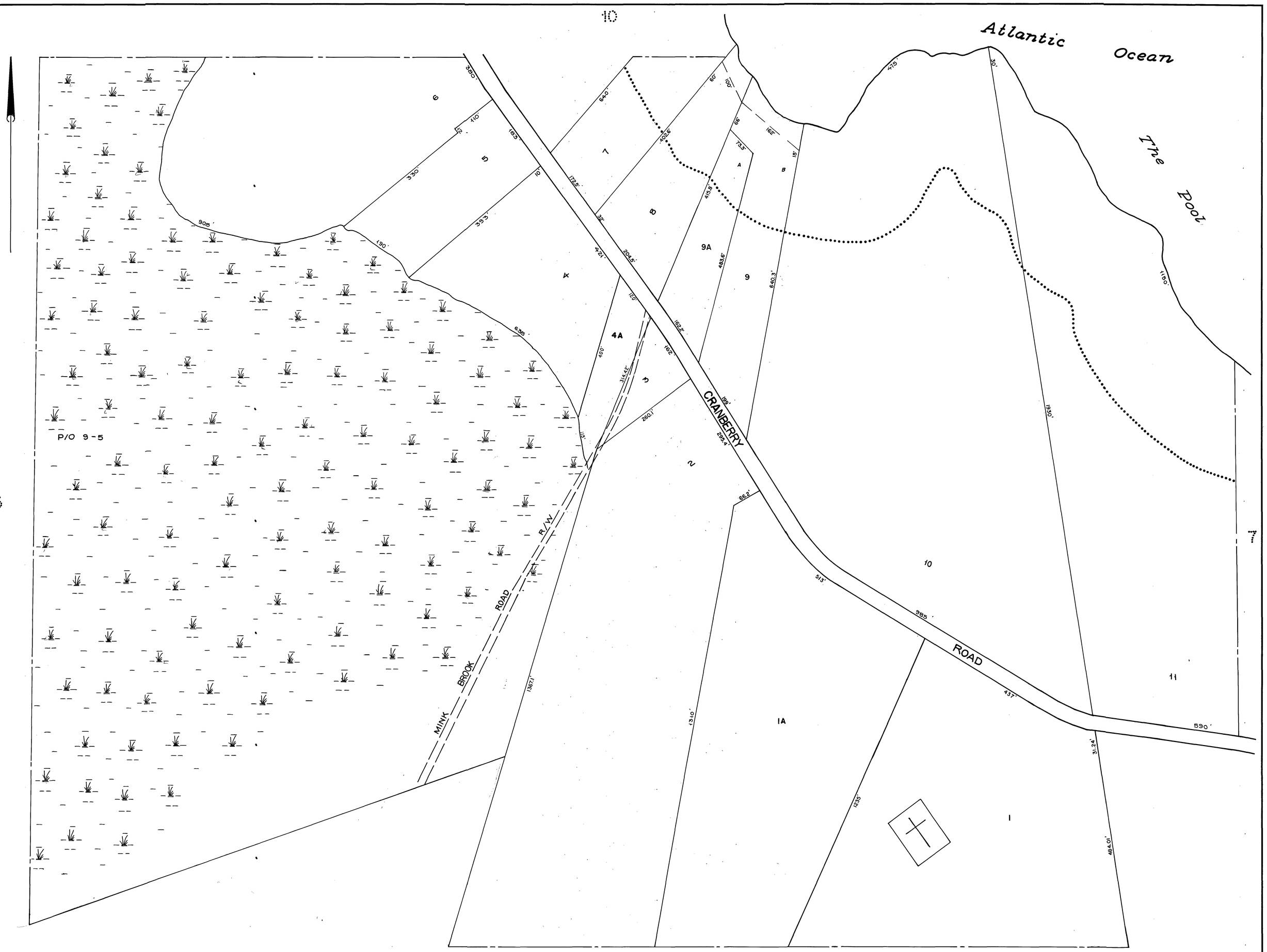

LEGEND

PARCEL NUMBERS 1
ADJACENT MAPS 2
MATCH LINE _____

For Assessment Purposes
Not to be used for Conveyances

SHORELAND ZONING

ZONE B - Limited Residential ••••••••••••

2

PROPERTY MAP
TOWN OF CRANBERRY ISLES
HANCOCK COUNTY, MAINE
PREPARED BY
JAMES W. SEWALL COMPANY OLD TOWN, MAINE
SCALE 1 INCH = 100 ± FEET

6

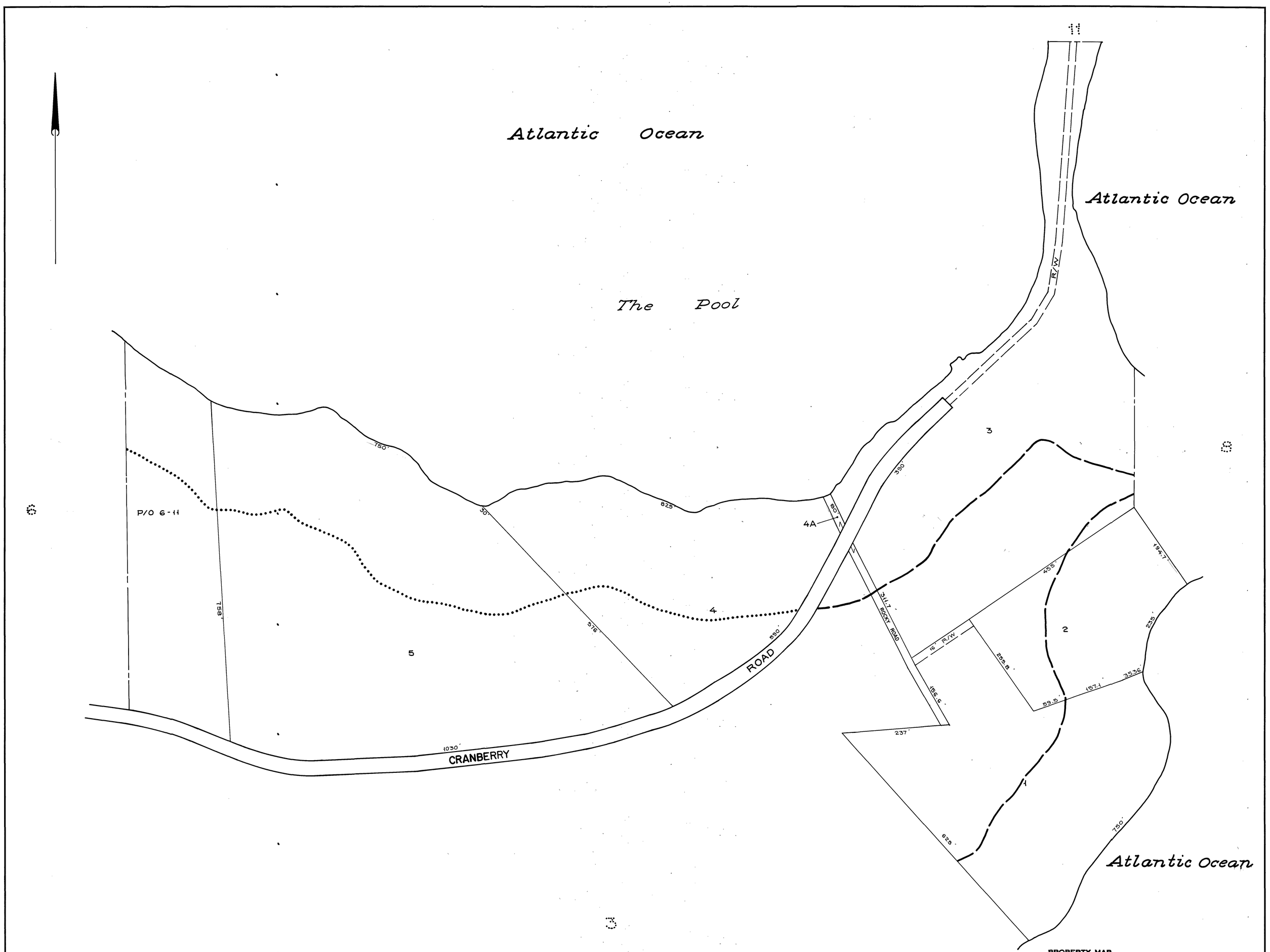

LEGEND

PARCEL NUMBERS ---------- 1
ADJACENT MAPS ---------- 2
MATCH LINE ----------

For Assessment Purposes
Not to be used for Conveyances

SHORELAND ZONING

ZONE A - Resource Protection ———
ZONE B - Limited Residential • • • • • • • • • • • • • •

PROPERTY MAP
TOWN OF CRANBERRY ISLES
HANCOCK COUNTY, MAINE
PREPARED BY
JAMES W. SEWALL COMPANY OLD TOWN, MAINE
SCALE 1 INCH = 100 ± FEET

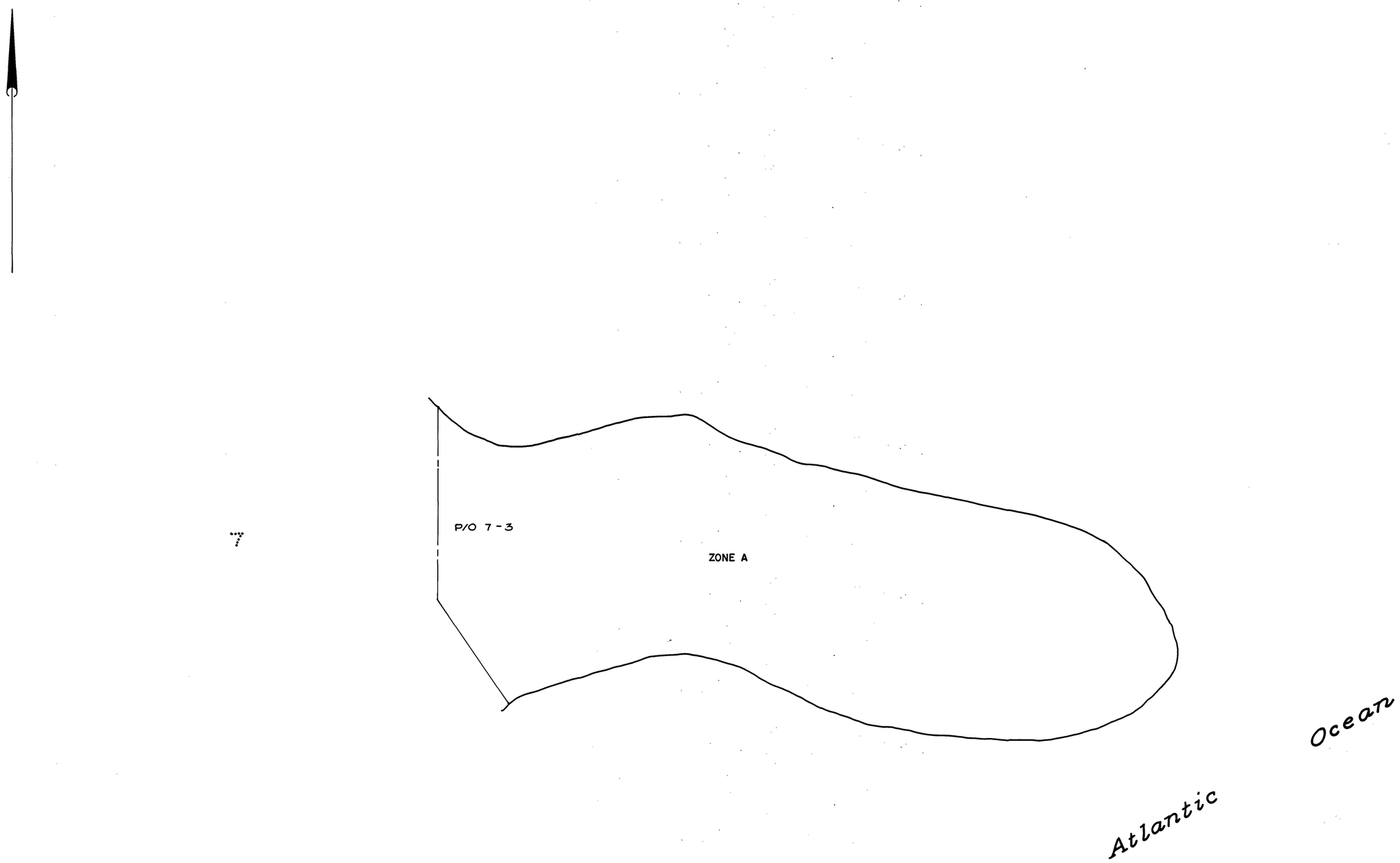

LEGEND

PARCEL NUMBERS 1
ADJACENT MAPS 2
MATCH LINE _____

For Assessment Purposes
Not to be used for Conveyances

SHORELAND ZONING
ZONE A - Resource Protection

PROPERTY MAP
TOWN OF CRANBERRY ISLES
HANCOCK COUNTY, MAINE
PREPARED BY
JAMES W. SEWALL COMPANY OLD TOWN, MAINE
SCALE 1 INCH = 100 ± FEET

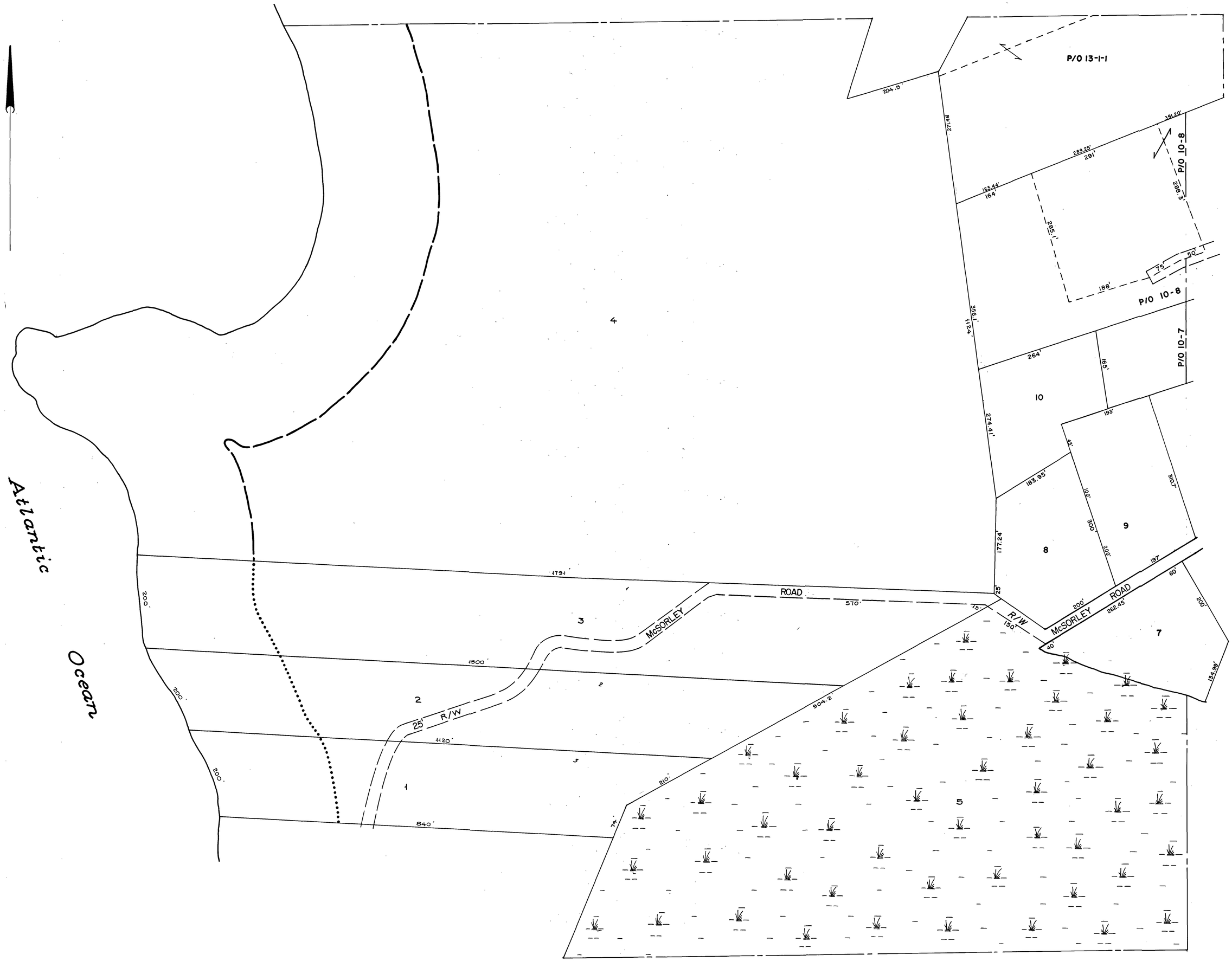

LEGEND

PARCEL NUMBERS ---------- 1
ADJACENT MAPS ---------- 2
MATCH LINE ----------

For Assessment Purposes
Not to be used for Conveyances

SHORELAND ZONING

ZONE A - Resource Protection
ZONE B - Limited Residential

PROPERTY MAP
TOWN OF CRANBERRY ISLES
HANCOCK COUNTY, MAINE
PREPARED BY
JAMES W. SEWALL COMPANY OLD TOWN, MAINE
SCALE 1 INCH = 100 ± FEET

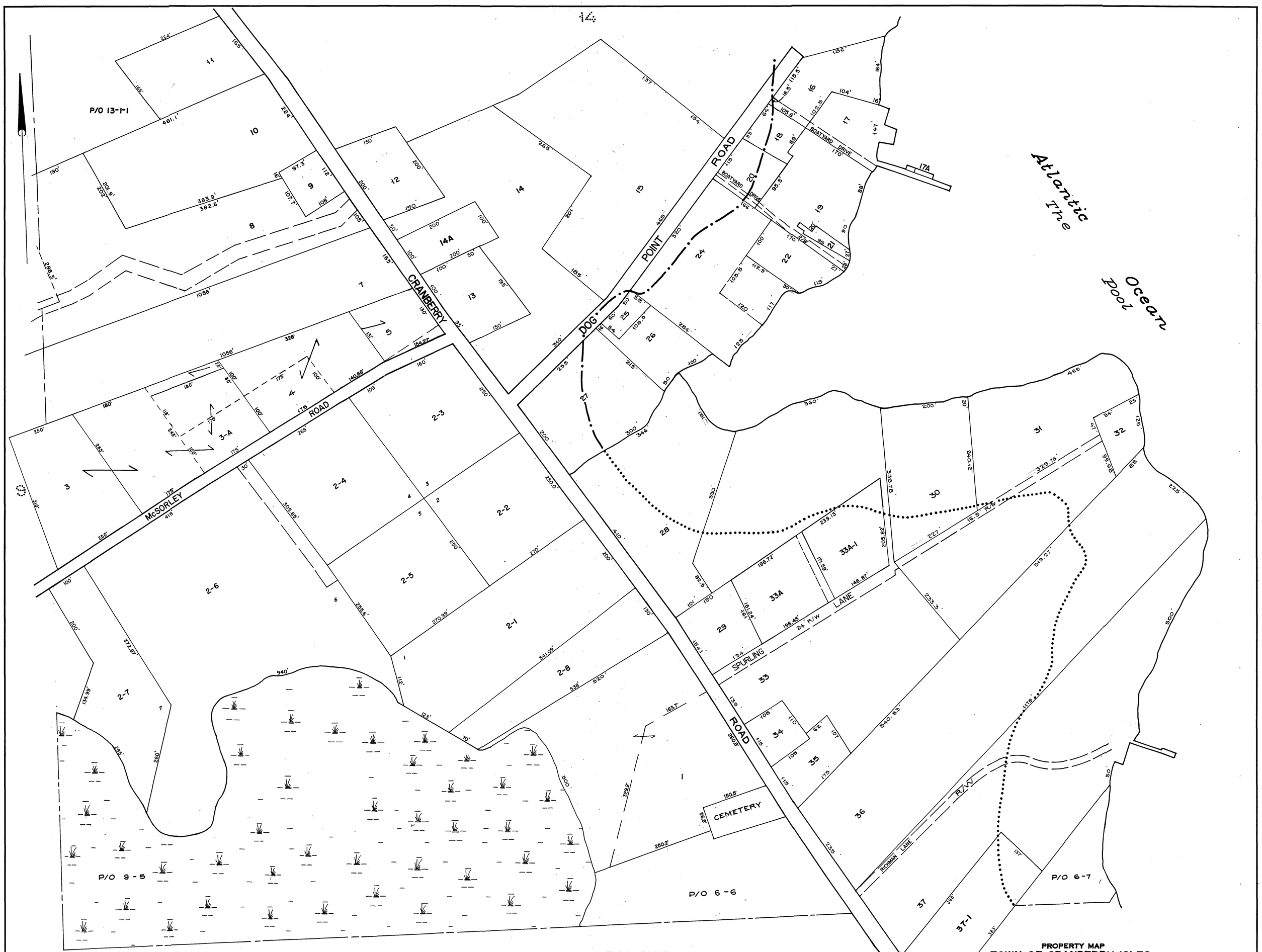
P/O 13-1-1
McSORLEY ROAD
CRANBERRY ROAD
DOG POINT ROAD
BOATYARD DRIVE
SPURLING LANE
RICHMAN LANE
R/W
CEMETERY
P/O 9-5
P/O 6-6
P/O 6-7
Atlantic Ocean
The Pool
LEGEND
PARCEL NUMBERS 1
ADJACENT MAPS 2
MATCH LINE
For Assessment Purposes
Not to be used for Conveyances
SHORELAND ZONING
ZONE B - Limited Residential
ZONE C - Business
PROPERTY MAP
TOWN OF CRANBERRY ISLES
HANCOCK COUNTY, MAINE
PREPARED BY
JAMES W. SEWALL COMPANY OLD TOWN, MAINE
SCALE 1 INCH = 100 ± FEET

LEGEND

PARCEL NUMBERS 1
ADJACENT MAPS 2
MATCH LINE ————————

For Assessment Purposes
Not to be used for Conveyances

SHORELAND ZONING

ZONE A - Resource Protection ——— ———

PROPERTY MAP
TOWN OF CRANBERRY ISLES
HANCOCK COUNTY, MAINE
PREPARED BY
JAMES W. SEWALL COMPANY OLD TOWN, MAINE
SCALE 1 INCH = 100 ± FEET

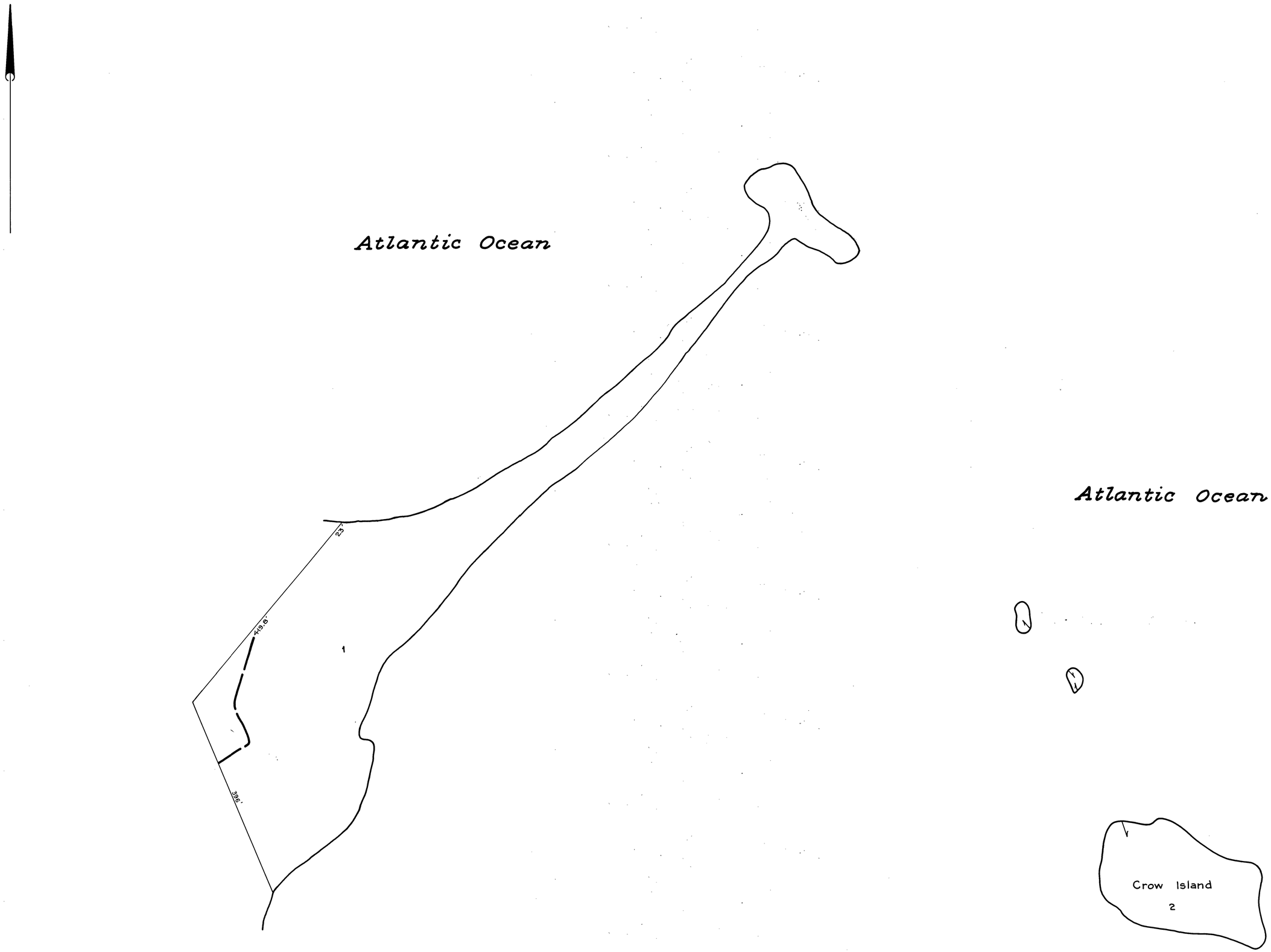

LEGEND

PARCEL NUMBERS 1
ADJACENT MAPS 2
MATCH LINE ————————

For Assessment Purposes
Not to be used for Conveyances

SHORELAND ZONING
ZONE A - Resource Protection ———— ————

PROPERTY MAP
TOWN OF CRANBERRY ISLES
HANCOCK COUNTY, MAINE
PREPARED BY
JAMES W. SEWALL COMPANY OLD TOWN, MAINE
SCALE 1 INCH = 100 ± FEET

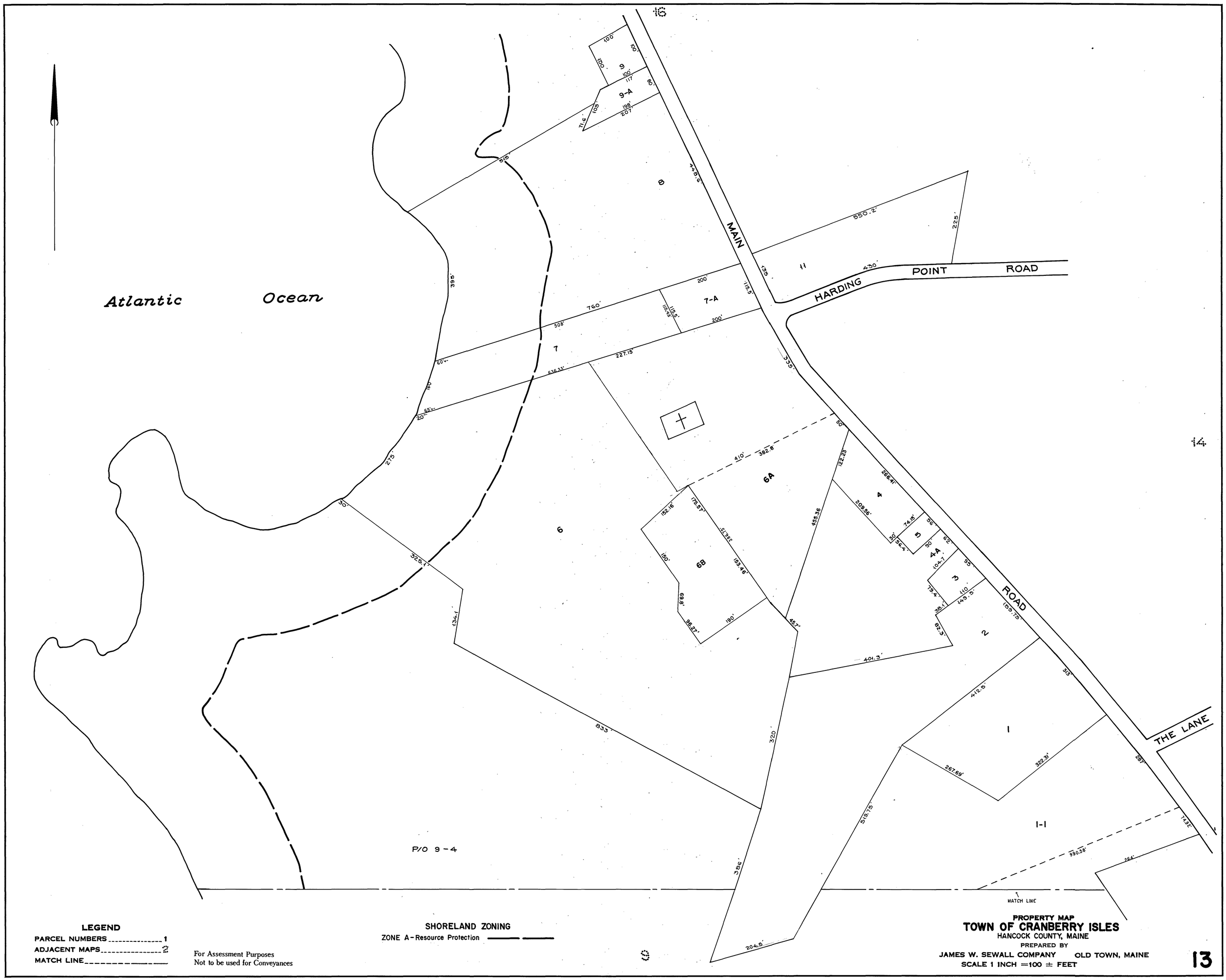

LEGEND

PARCEL NUMBERS ---------- 1

ADJACENT MAPS ---------- ☒

MATCH LINE ----------

For Assessment Purposes
Not to be used for Conveyances

SHORELAND ZONING

ZONE A - Resource Protection

PROPERTY MAP

TOWN OF CRANBERRY ISLES

HANCOCK COUNTY, MAINE

PREPARED BY

JAMES W. SEWALL COMPANY OLD TOWN, MAINE

SCALE 1 INCH = 100 ± FEET

13

HARDING POINT ROAD
HELIKER ROAD
MAIN ROAD
THE LANE
DOG POINT ROAD
Atlantic Ocean
P/O 17 - 13D
P/O 17-13
1
2
3
5
6
7
8
9
10
10A
11
11A
12
13
14
15
16
16A
17
18
18A
19
20
21
22
22A
23
24
25
26
27
29
30
31
32
32A
33
34
LEGEND
PARCEL NUMBERS 1
ADJACENT MAPS 2
MATCH LINE
SHORELAND ZONING
ZONE C - Business
For Assessment Purposes
Not to be used for Conveyances
PROPERTY MAP
TOWN OF CRANBERRY ISLES
HANCOCK COUNTY, MAINE
PREPARED BY
JAMES W. SEWALL COMPANY OLD TOWN, MAINE
SCALE 1 INCH = 100 ± FEET
14

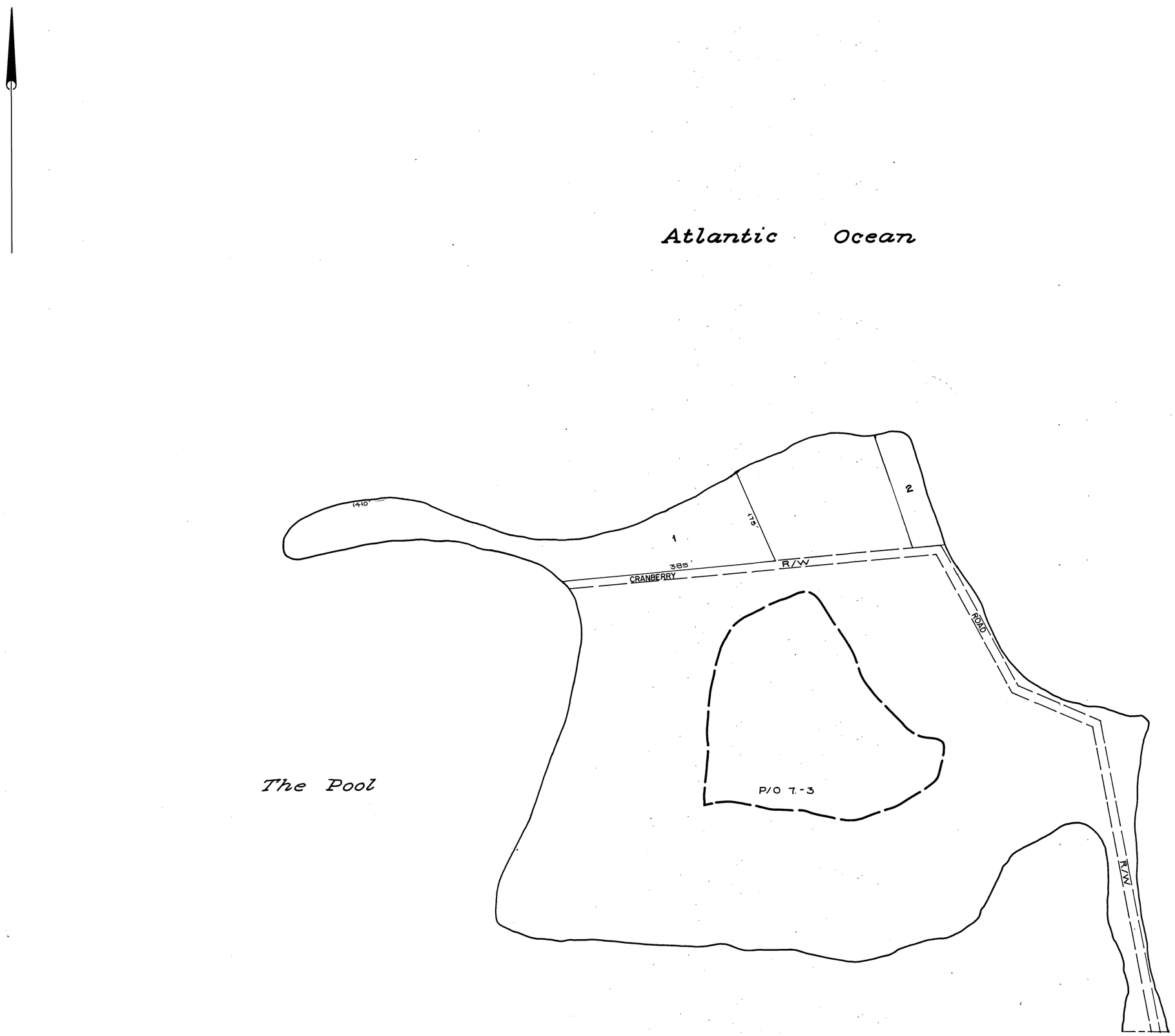

LEGEND

PARCEL NUMBERS 1
ADJACENT MAPS 2
MATCH LINE ————————

For Assessment Purposes
Not to be used for Conveyances

SHORELAND ZONING

ZONE A - Resource Protection ———— ————

PROPERTY MAP
TOWN OF CRANBERRY ISLES
HANCOCK COUNTY, MAINE
PREPARED BY
JAMES W. SEWALL COMPANY OLD TOWN, MAINE
SCALE 1 INCH = 100 ± FEET

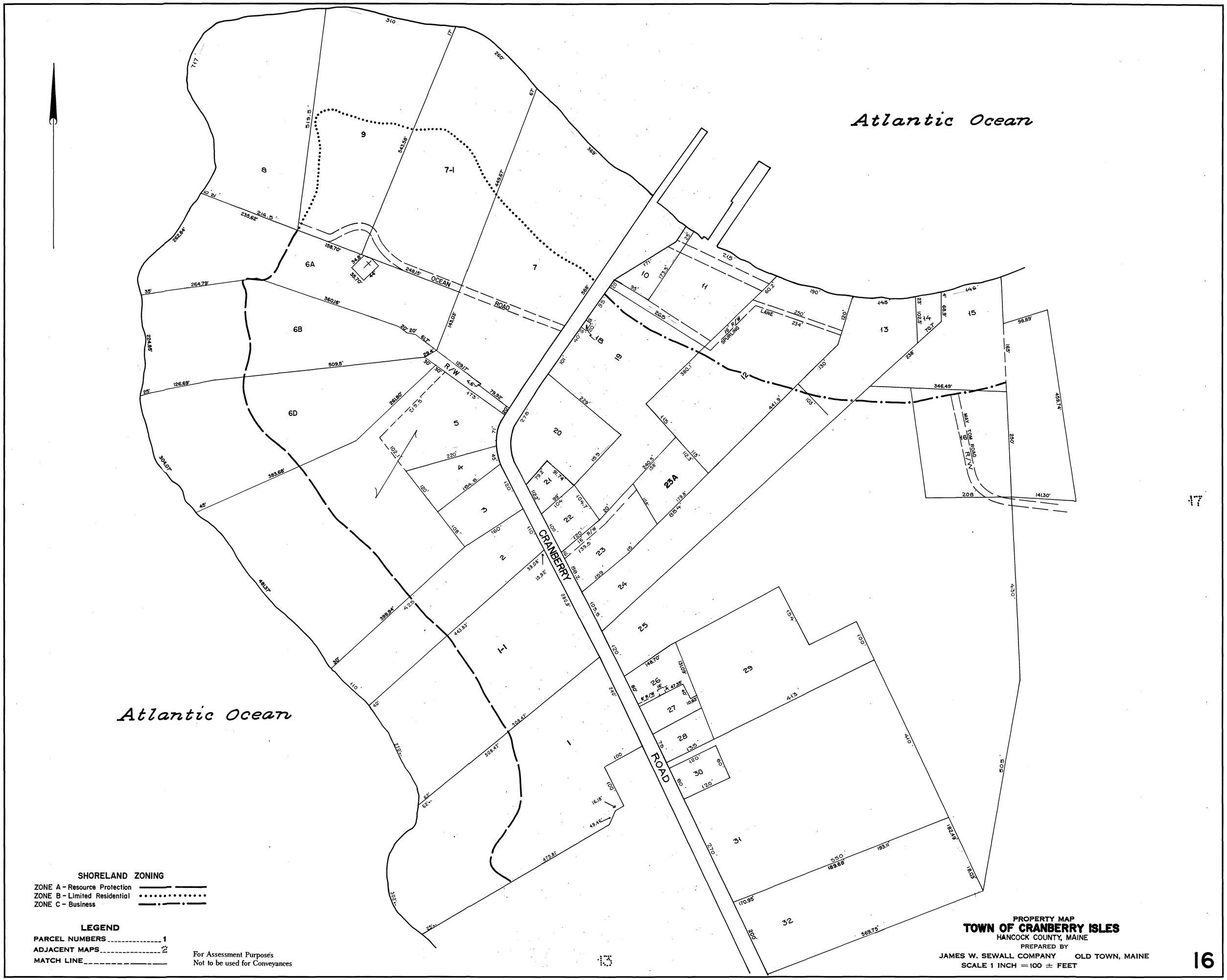
Atlantic Ocean
Atlantic Ocean
OCEAN ROAD
CRANBERRY ROAD
R/W
LANE
16' R/W SPURLING
MAY TOM ROAD R/W
SHORELAND ZONING
ZONE A - Resource Protection
ZONE B - Limited Residential
ZONE C - Business
LEGEND
PARCEL NUMBERS 1
ADJACENT MAPS
MATCH LINE
For Assessment Purposes
Not to be used for Conveyances
PROPERTY MAP
TOWN OF CRANBERRY ISLES
HANCOCK COUNTY, MAINE
PREPARED BY
JAMES W. SEWALL COMPANY OLD TOWN, MAINE
SCALE 1 INCH = 100 ± FEET
16
17

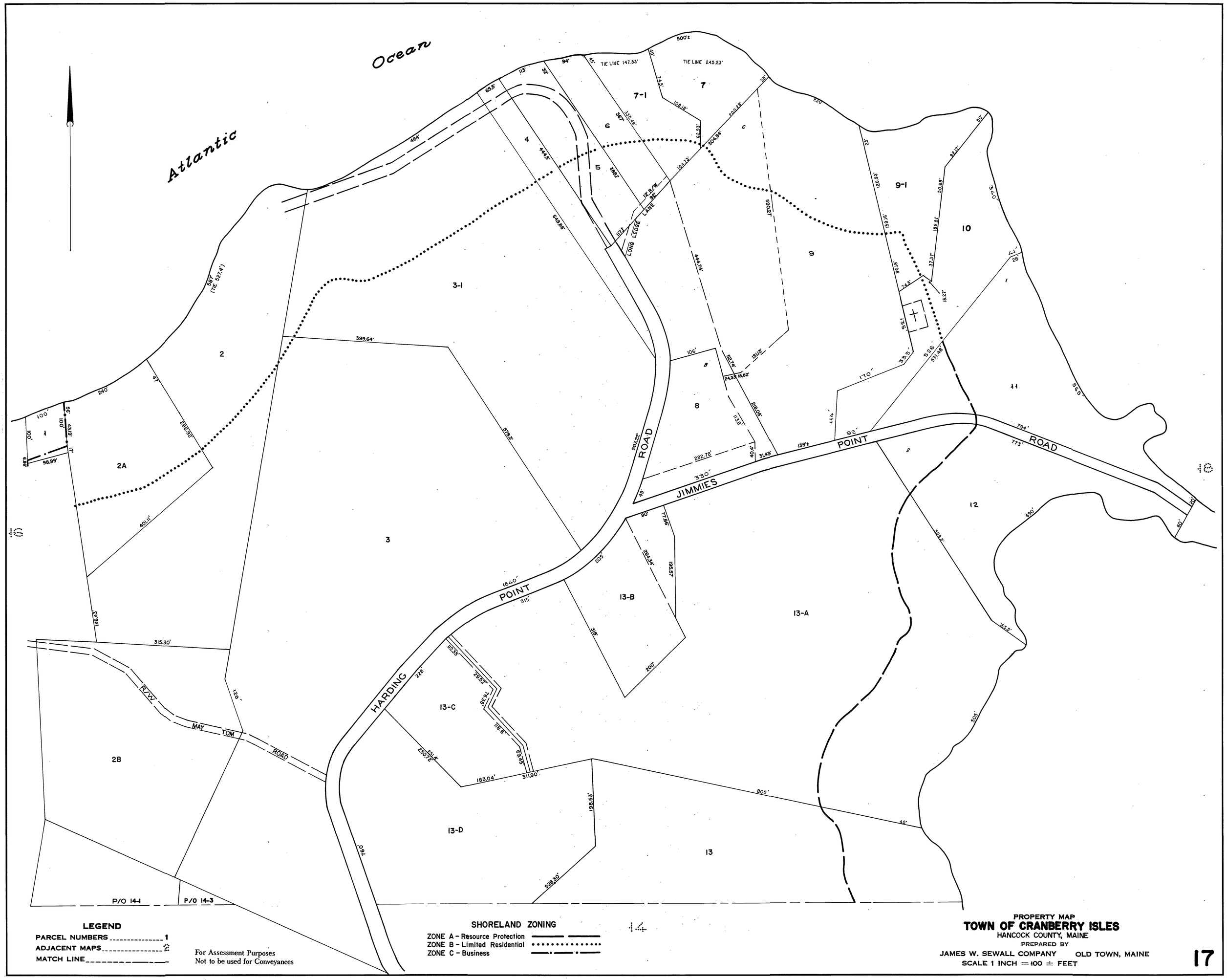

LEGEND

PARCEL NUMBERS 1
ADJACENT MAPS 2
MATCH LINE ..... —

For Assessment Purposes
Not to be used for Conveyances

SHORELAND ZONING

ZONE A - Resource Protection
ZONE B - Limited Residential
ZONE C - Business

PROPERTY MAP
TOWN OF CRANBERRY ISLES
HANCOCK COUNTY, MAINE
PREPARED BY
JAMES W. SEWALL COMPANY OLD TOWN, MAINE
SCALE 1 INCH = 100 ± FEET

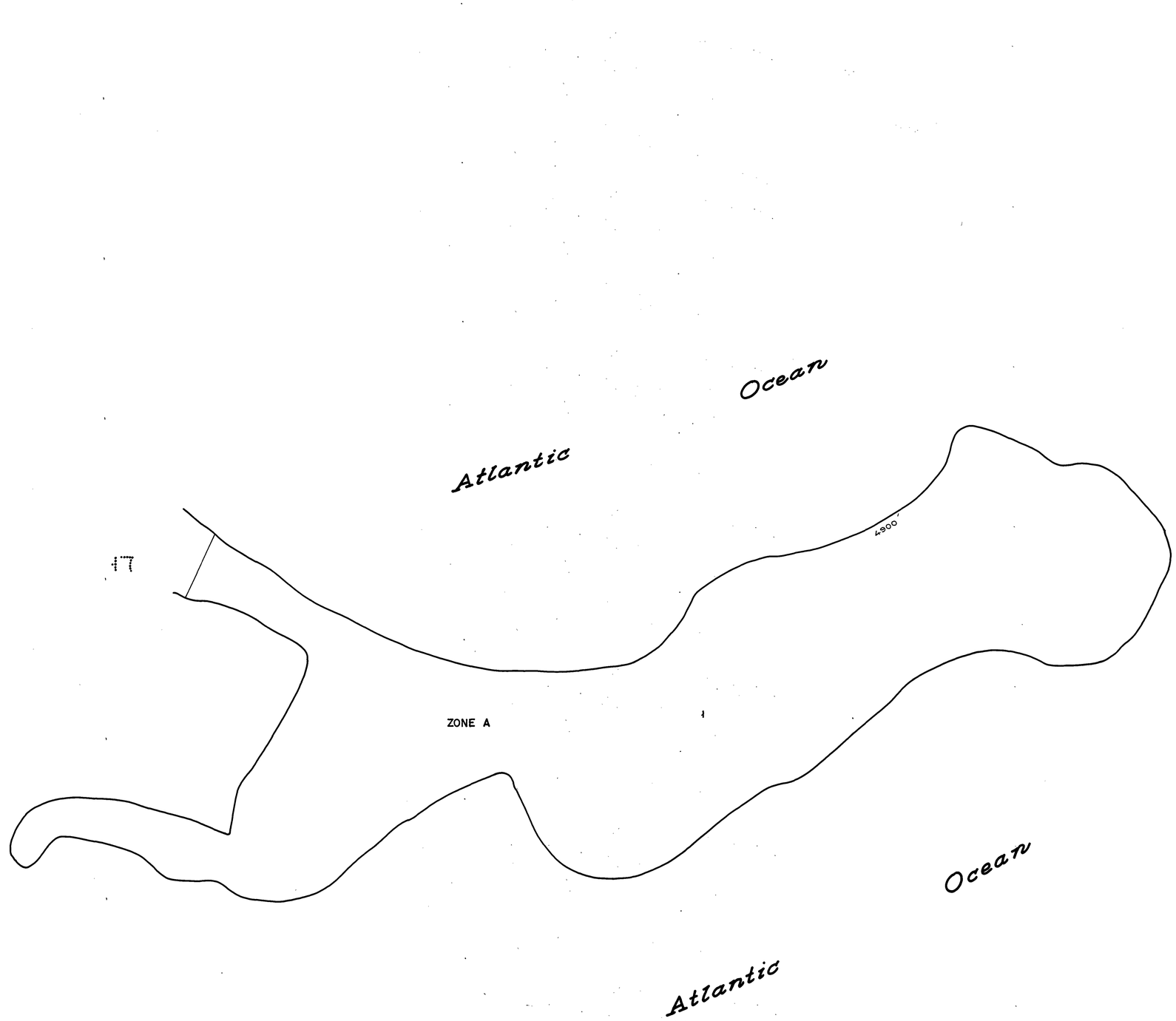

LEGEND

PARCEL NUMBERS 1
ADJACENT MAPS 2
MATCH LINE ————————

For Assessment Purposes
Not to be used for Conveyances

SHORELAND ZONING
ZONE A - Resource Protection ——— ———

PROPERTY MAP
TOWN OF CRANBERRY ISLES
HANCOCK COUNTY, MAINE
PREPARED BY
JAMES W. SEWALL COMPANY OLD TOWN, MAINE
SCALE 1 INCH = 100 ± FEET

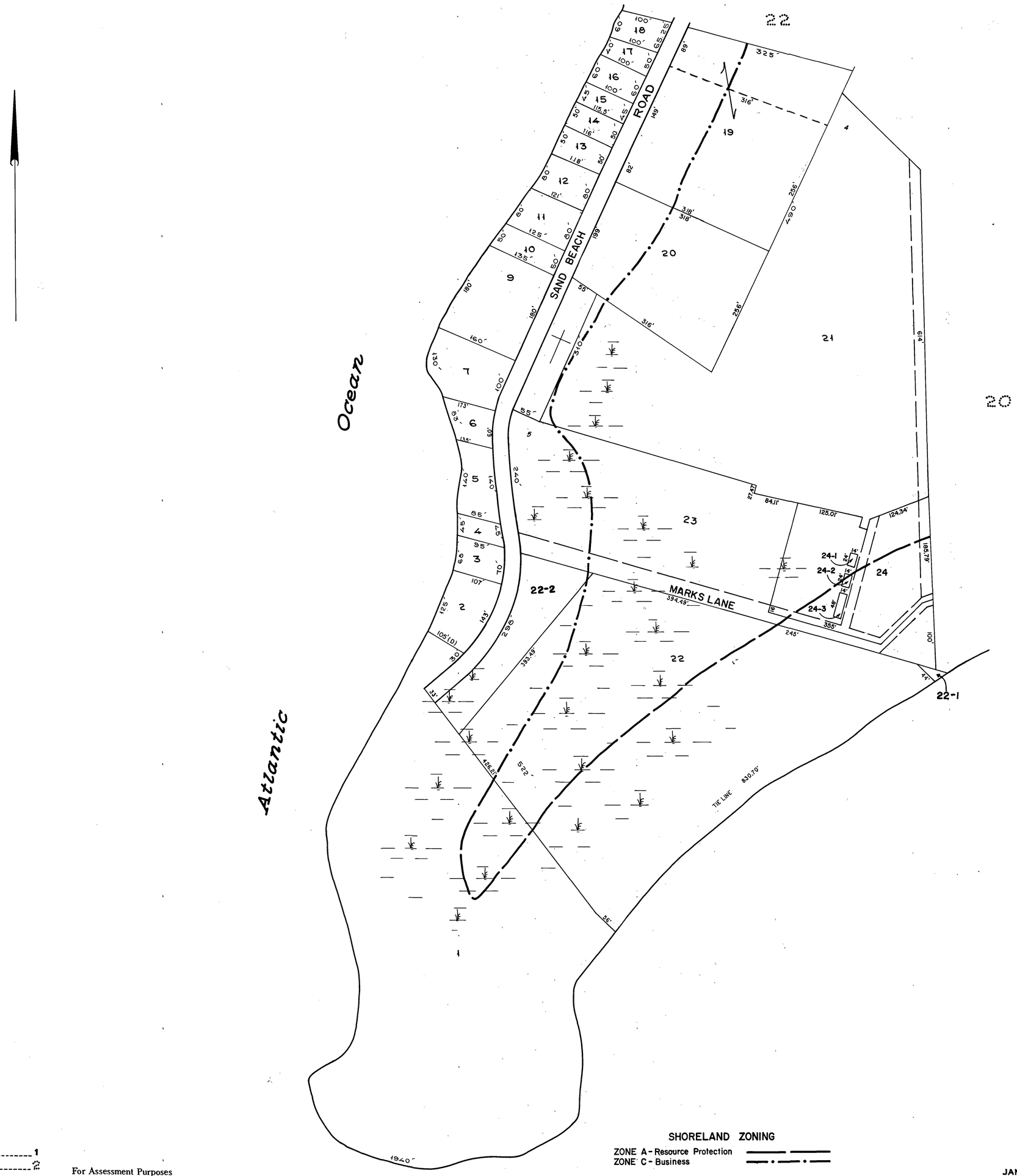

LEGEND

PARCEL NUMBERS 1
ADJACENT MAPS 2
MATCH LINE ————————

For Assessment Purposes
Not to be used for Conveyances

SHORELAND ZONING

ZONE A - Resource Protection
ZONE C - Business

PROPERTY MAP
TOWN OF CRANBERRY ISLES
HANCOCK COUNTY, MAINE
PREPARED BY
JAMES W. SEWALL COMPANY OLD TOWN, MAINE
SCALE 1 INCH = 100 ± FEET

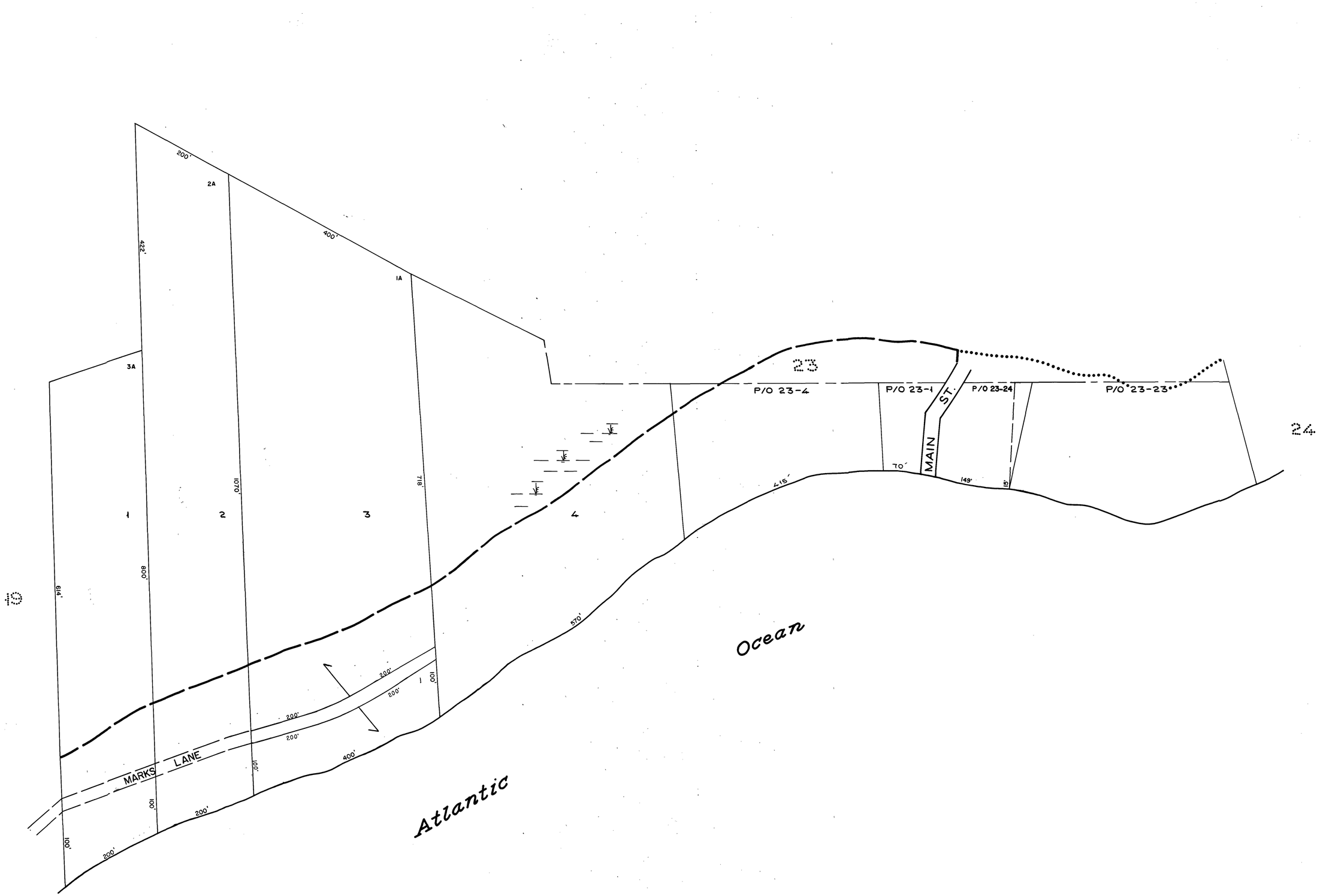

LEGEND

PARCEL NUMBERS 1
ADJACENT MAPS 2
MATCH LINE .....

For Assessment Purposes
Not to be used for Conveyances

SHORELAND ZONING

ZONE A - Resource Protection
ZONE B - Limited Residential

PROPERTY MAP
TOWN OF CRANBERRY ISLES
HANCOCK COUNTY, MAINE
PREPARED BY
JAMES W. SEWALL COMPANY OLD TOWN, MAINE
SCALE 1 INCH = 100 ± FEET

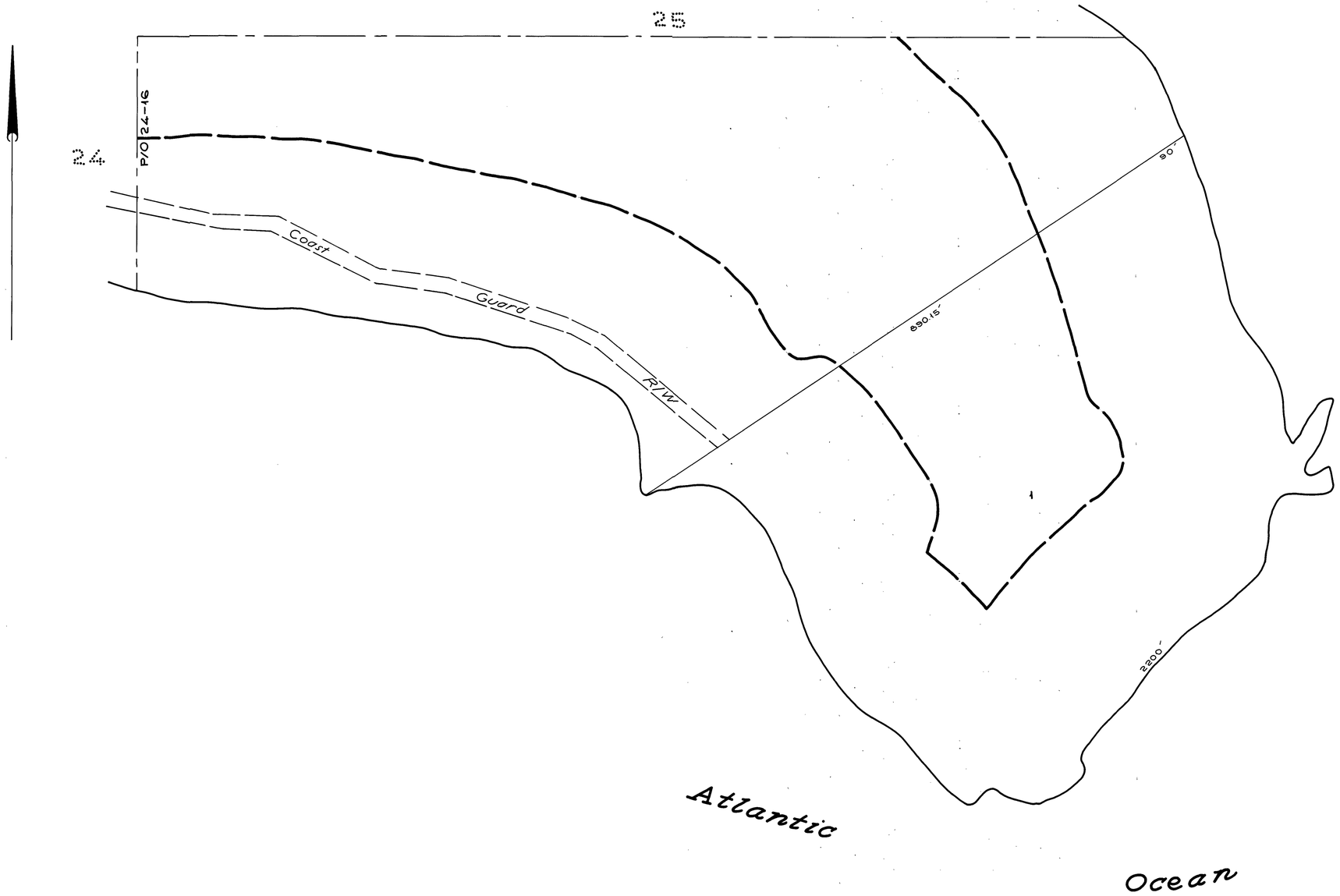

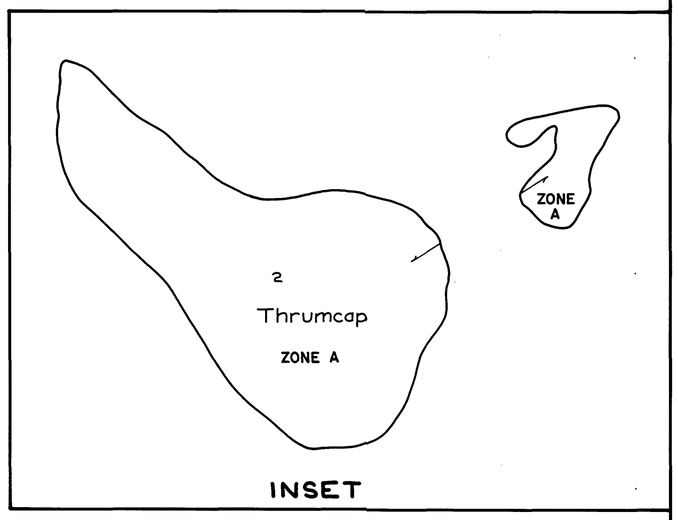

INSET

LEGEND

PARCEL NUMBERS 1
ADJACENT MAPS 2
MATCH LINE ————————

For Assessment Purposes
Not to be used for Conveyances

SHORELAND ZONING

ZONE A - Resource Protection ——— ———

PROPERTY MAP
TOWN OF CRANBERRY ISLES
HANCOCK COUNTY, MAINE
PREPARED BY
JAMES W. SEWALL COMPANY OLD TOWN, MAINE
SCALE 1 INCH = 400 ± FEET

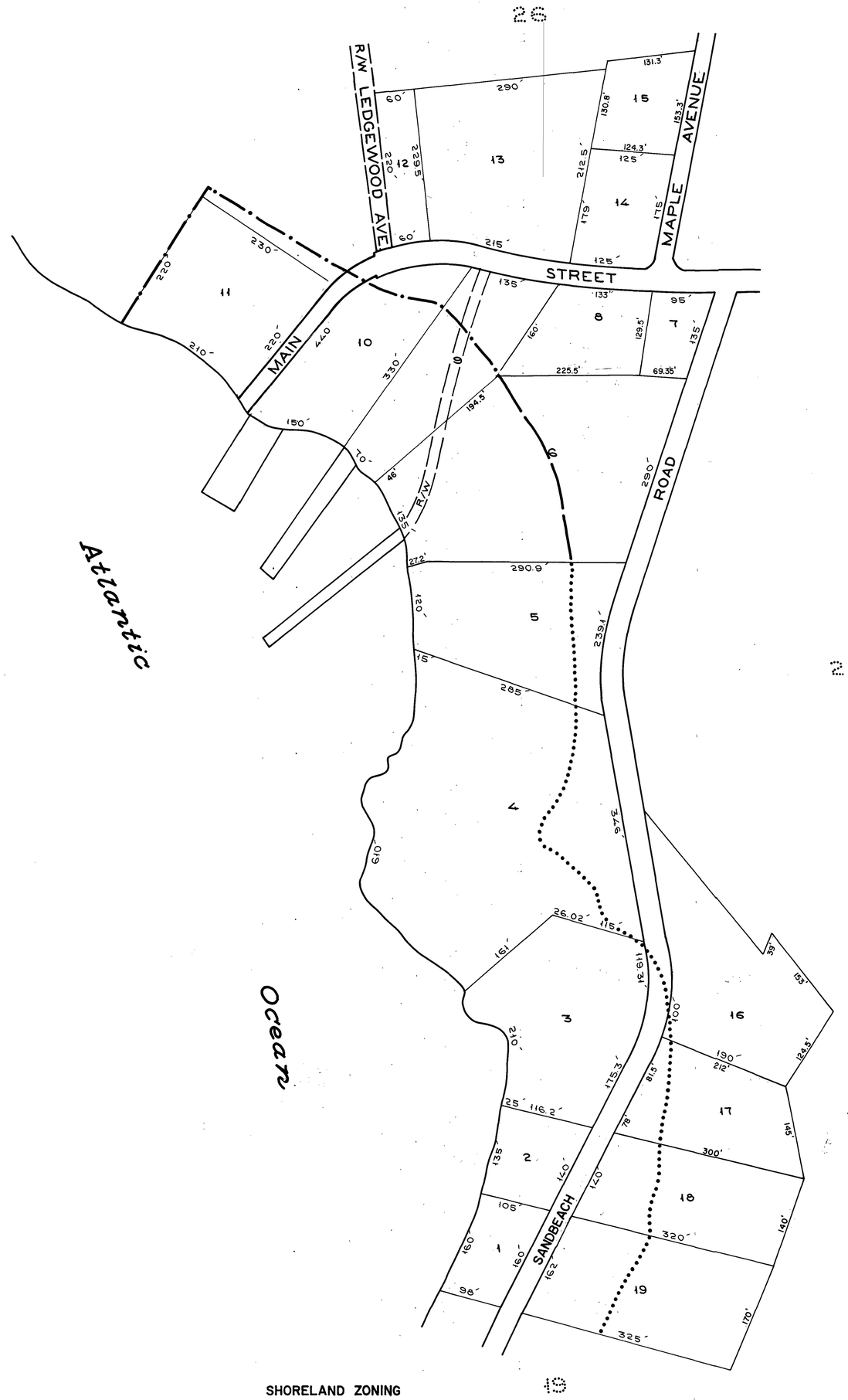

LEGEND

PARCEL NUMBERS 1
ADJACENT MAPS 2
MATCH LINE ..... ——

For Assessment Purposes
Not to be used for Conveyances

SHORELAND ZONING

ZONE A - Resource Protection
ZONE B - Limited Residential
ZONE C - Business

PROPERTY MAP
TOWN OF CRANBERRY ISLES
HANCOCK COUNTY, MAINE
PREPARED BY
JAMES W. SEWALL COMPANY OLD TOWN, MAINE
SCALE 1 INCH = 100 ± FEET

22

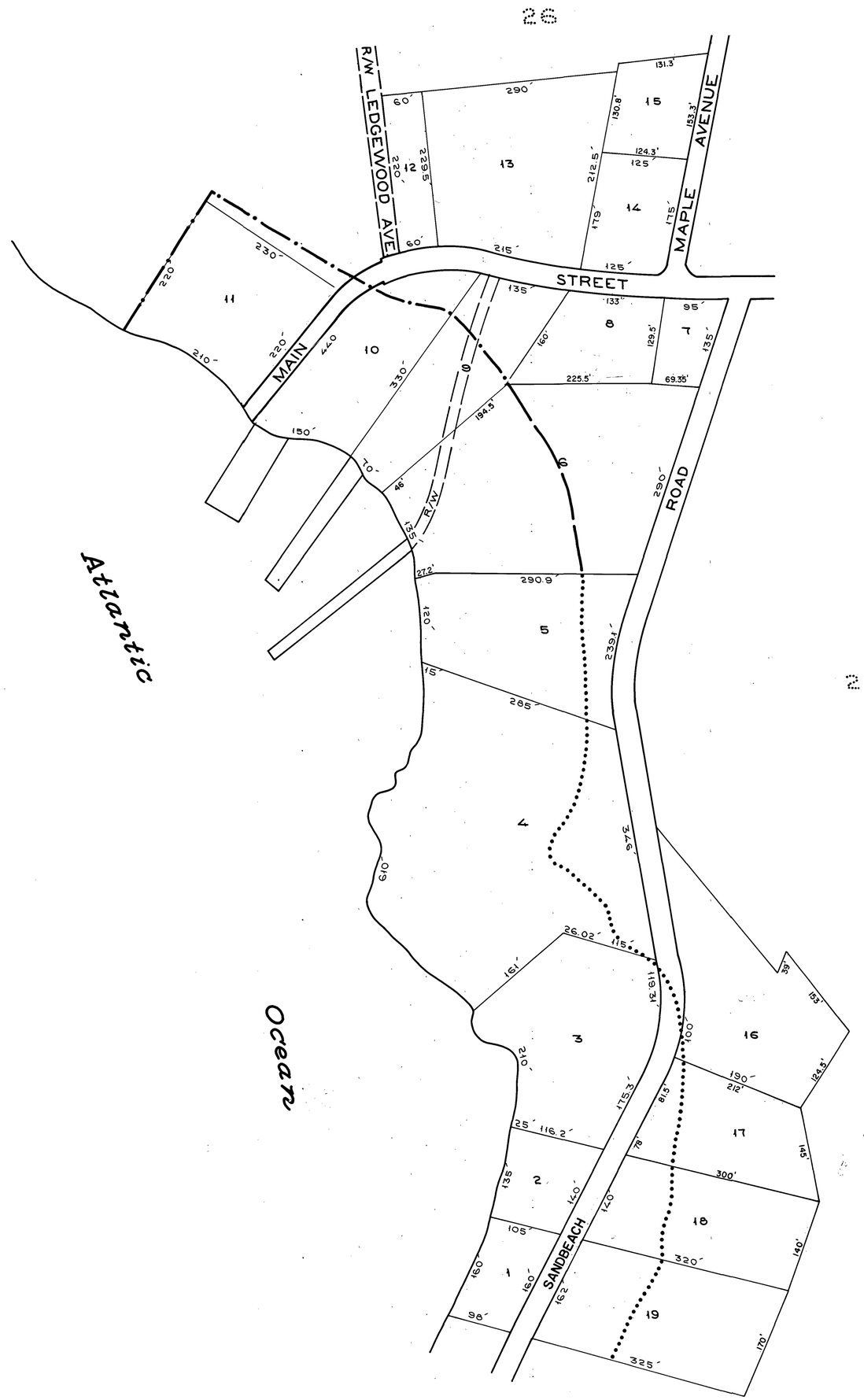

LEGEND

PARCEL NUMBERS 1
ADJACENT MAPS 2
MATCH LINE ..... ——

For Assessment Purposes
Not to be used for Conveyances

SHORELAND ZONING

ZONE A - Resource Protection
ZONE B - Limited Residential
ZONE C - Business

PROPERTY MAP
TOWN OF CRANBERRY ISLES
HANCOCK COUNTY, MAINE
PREPARED BY
JAMES W. SEWALL COMPANY OLD TOWN, MAINE
SCALE 1 INCH = 100 ± FEET

LEGEND

PARCEL NUMBERS 1
ADJACENT MAPS 2
MATCH LINE _____

For Assessment Purposes
Not to be used for Conveyances

PROPERTY MAP
TOWN OF CRANBERRY ISLES
HANCOCK COUNTY, MAINE
PREPARED BY
JAMES W. SEWALL COMPANY OLD TOWN, MAINE
SCALE 1 INCH = 100 ± FEET

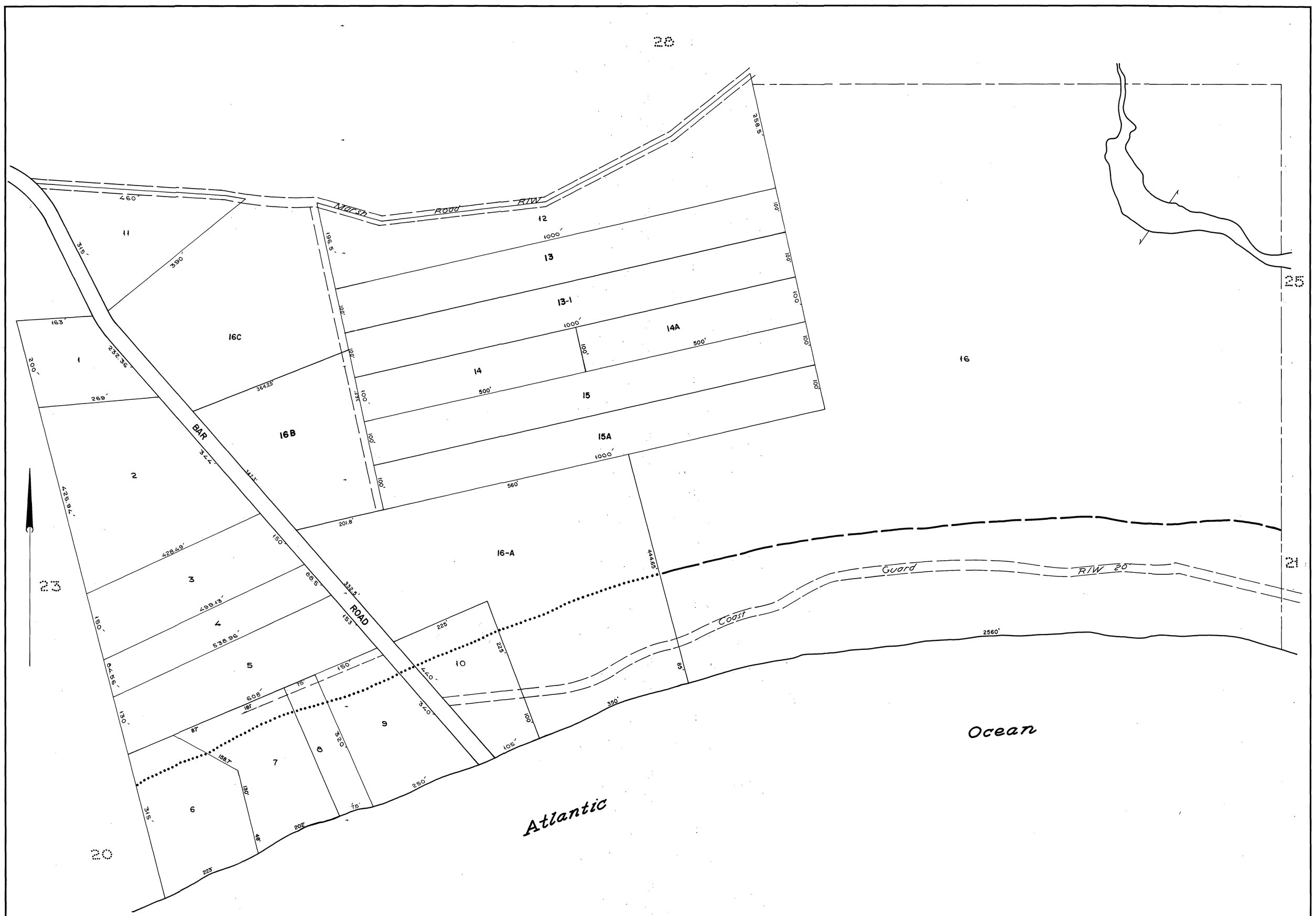

LEGEND

PARCEL NUMBERS ---------- 1
ADJACENT MAPS ---------- 2
MATCH LINE ----------

For Assessment Purposes
Not to be used for Conveyances

SHORELAND ZONING

ZONE A - Resource Protection ———
ZONE B - Limited Residential • • • • • • • • • •

PROPERTY MAP
TOWN OF CRANBERRY ISLES
HANCOCK COUNTY, MAINE
PREPARED BY
JAMES W. SEWALL COMPANY OLD TOWN, MAINE
SCALE 1 INCH = 400 ± FEET

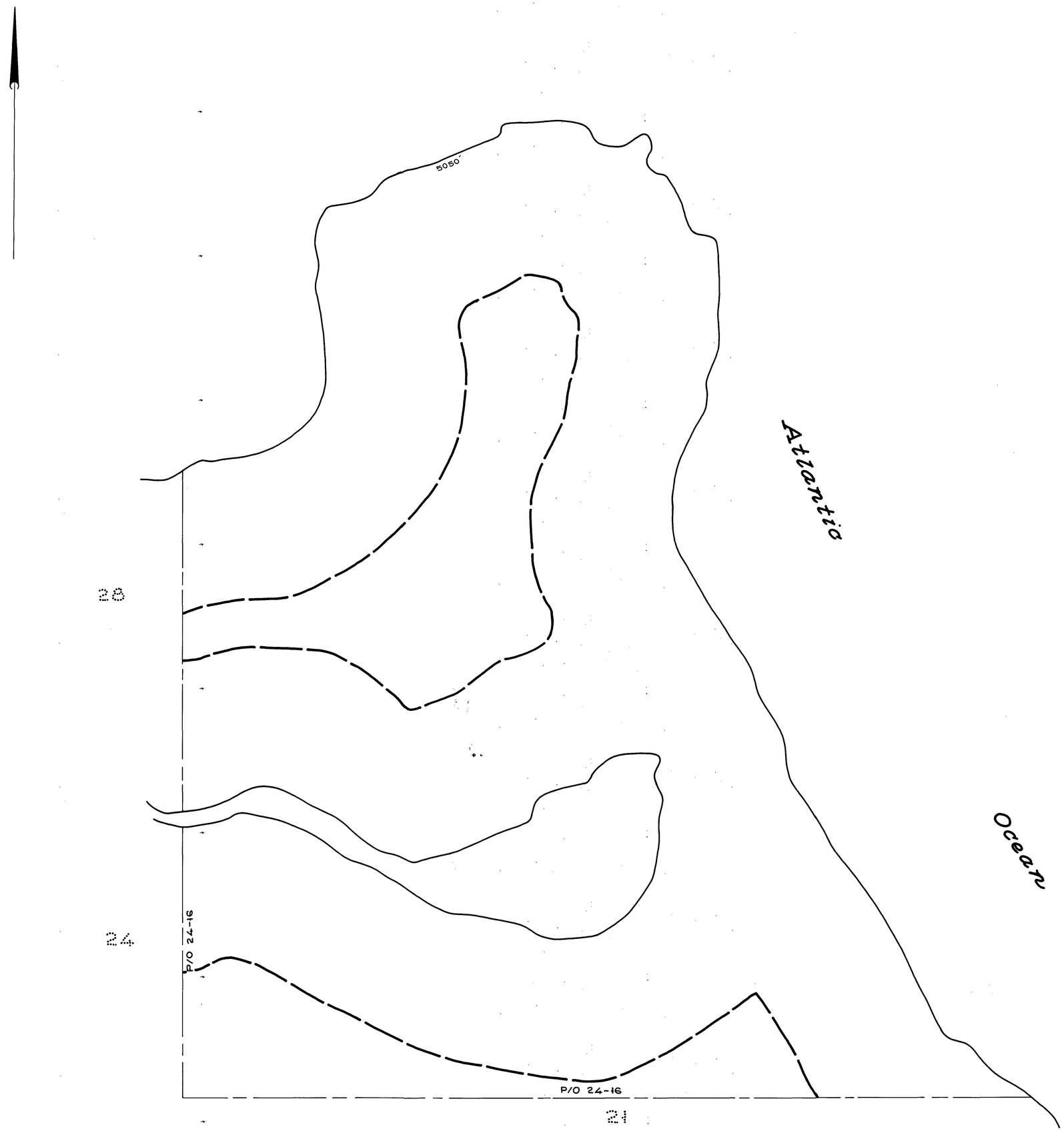

LEGEND

PARCEL NUMBERS 1
ADJACENT MAPS 2
MATCH LINE ————————

For Assessment Purposes
Not to be used for Conveyances

SHORELAND ZONING
ZONE A - Resource Protection ——— ———

PROPERTY MAP
TOWN OF CRANBERRY ISLES
HANCOCK COUNTY, MAINE
PREPARED BY
JAMES W. SEWALL COMPANY OLD TOWN, MAINE
SCALE 1 INCH = 100 ± FEET

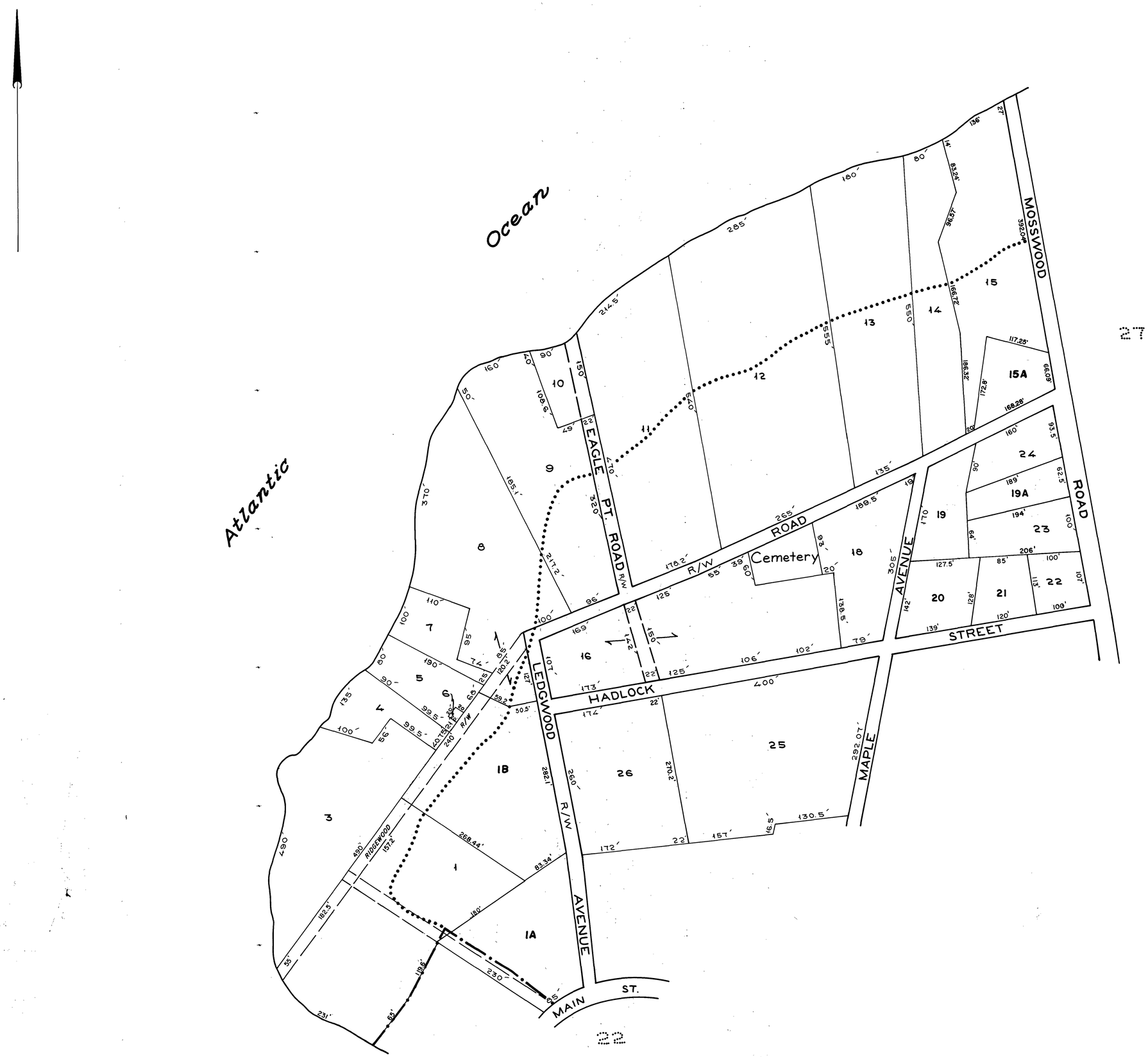

LEGEND

PARCEL NUMBERS 1
ADJACENT MAPS 2
MATCH LINE ..... ——

For Assessment Purposes
Not to be used for Conveyances

SHORELAND ZONING

ZONE B - Limited Residential ••••••••••••••
ZONE C - Business —— • —— • ——

PROPERTY MAP
TOWN OF CRANBERRY ISLES
HANCOCK COUNTY, MAINE
PREPARED BY
JAMES W. SEWALL COMPANY OLD TOWN, MAINE
SCALE 1 INCH = 100 ± FEET

LEGEND

PARCEL NUMBERS 1
ADJACENT MAPS 2
MATCH LINE ..... ——

For Assessment Purposes
Not to be used for Conveyances

SHORELAND ZONING
ZONE A - Resource Protection ——
ZONE B - Limited Residential • • • • • • • •

PROPERTY MAP
TOWN OF CRANBERRY ISLES
HANCOCK COUNTY, MAINE
PREPARED BY
JAMES W. SEWALL COMPANY OLD TOWN, MAINE
SCALE 1 INCH = 100 ± FEET

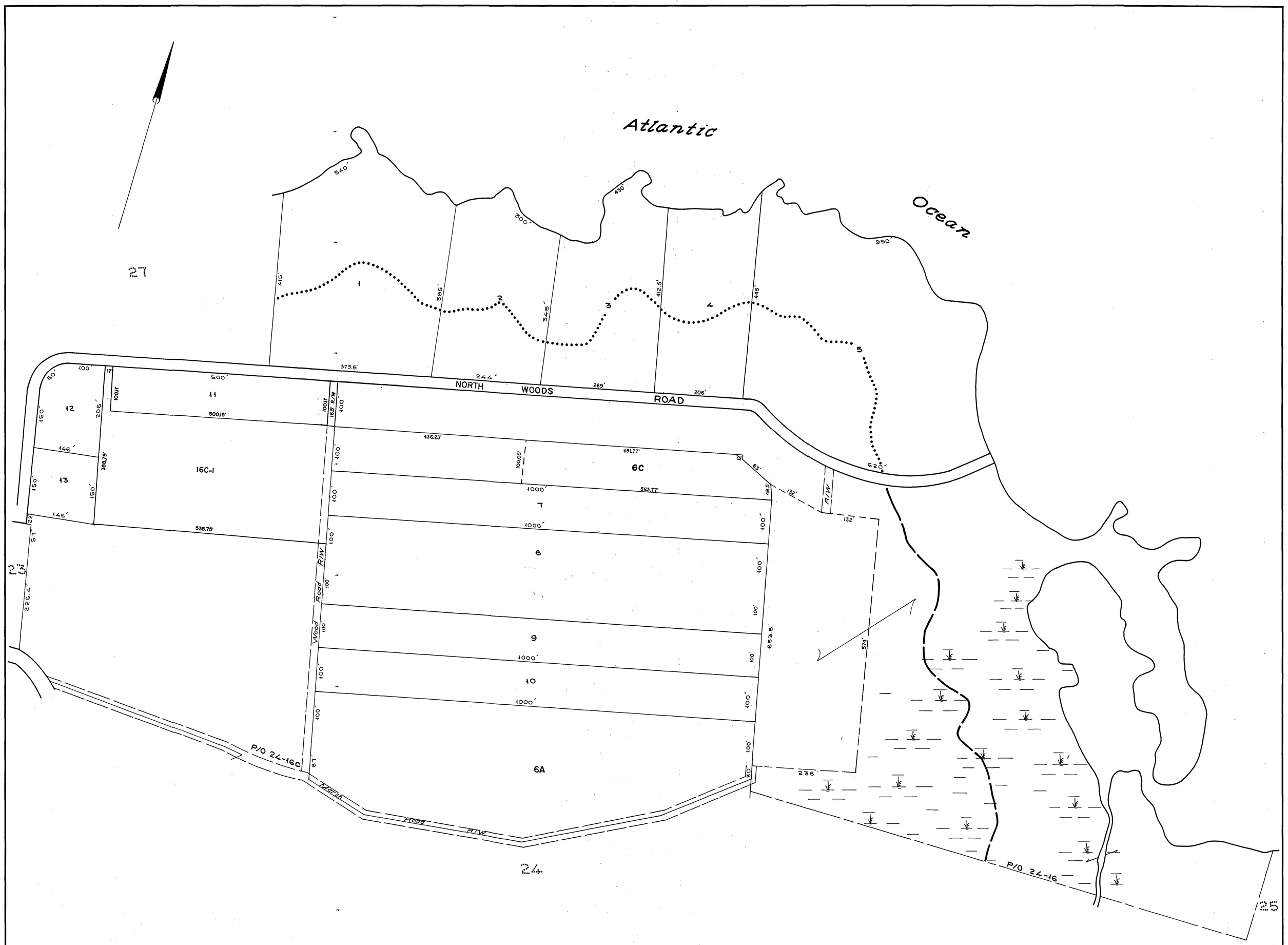

LEGEND

PARCEL NUMBERS 1
ADJACENT MAPS 2
MATCH LINE _____

For Assessment Purposes
Not to be used for Conveyances

SHORELAND ZONING

ZONE A - Resource Protection
ZONE B - Limited Residential

PROPERTY MAP
TOWN OF CRANBERRY ISLES
HANCOCK COUNTY, MAINE
PREPARED BY
JAMES W. SEWALL COMPANY OLD TOWN, MAINE
SCALE 1 INCH = 400 ± FEET

28

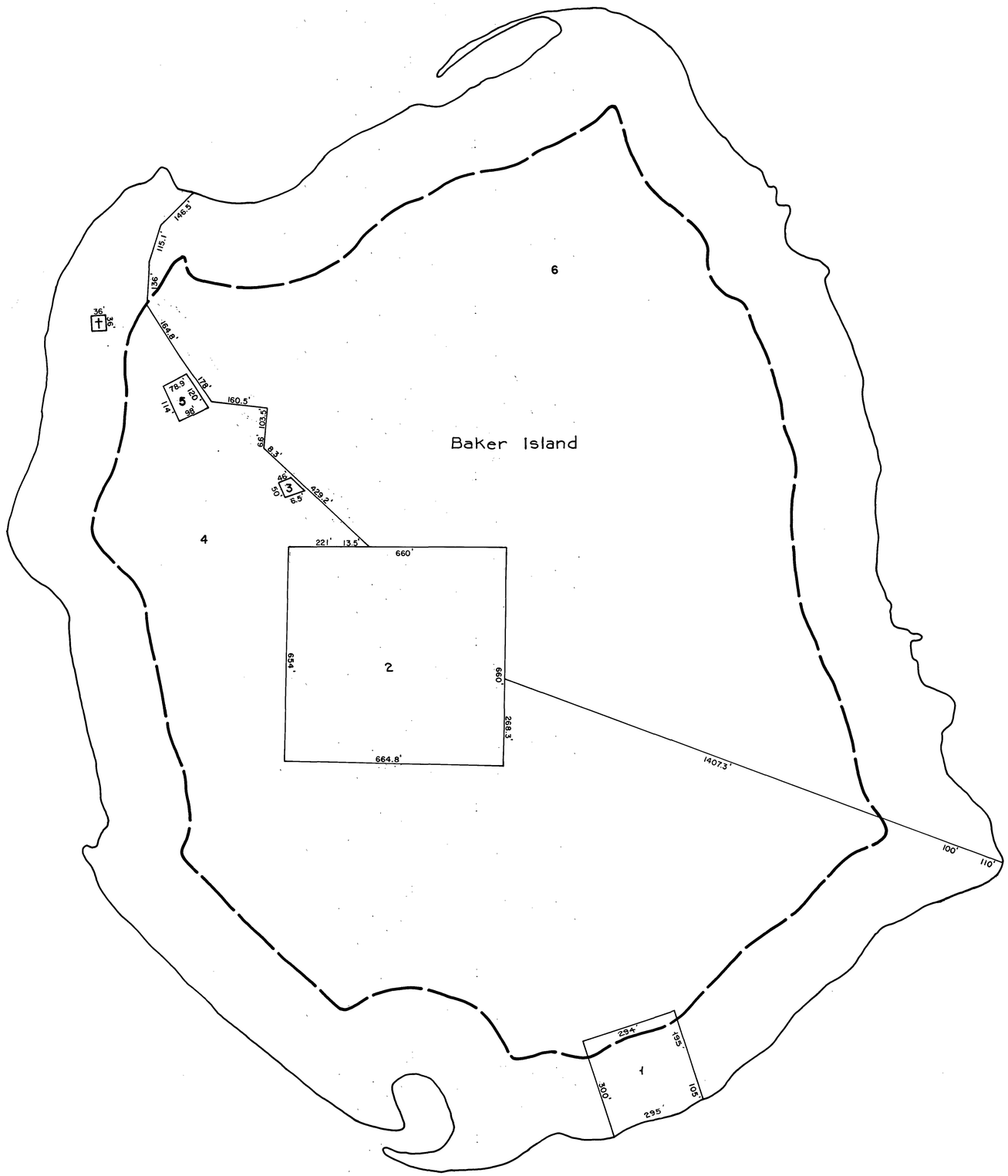

LEGEND

PARCEL NUMBERS ---------- 1

ADJACENT MAPS ---------- 2

MATCH LINE ----------

For Assessment Purposes
Not to be used for Conveyances

SHORELAND ZONING

ZONE A - Resource Protection

PROPERTY MAP

TOWN OF CRANBERRY ISLES

HANCOCK COUNTY, MAINE

PREPARED BY

JAMES W. SEWALL COMPANY OLD TOWN, MAINE

SCALE 1 INCH = 200 ± FEET

LEGEND

PARCEL NUMBERS 1
ADJACENT MAPS 2
MATCH LINE ————————

For Assessment Purposes
Not to be used for Conveyances

SHORELAND ZONING
ZONE A - Resource Protection ——— ———

PROPERTY MAP
TOWN OF CRANBERRY ISLES
HANCOCK COUNTY, MAINE
PREPARED BY
JAMES W. SEWALL COMPANY OLD TOWN, MAINE
SCALE 1 INCH = 200 ± FEET

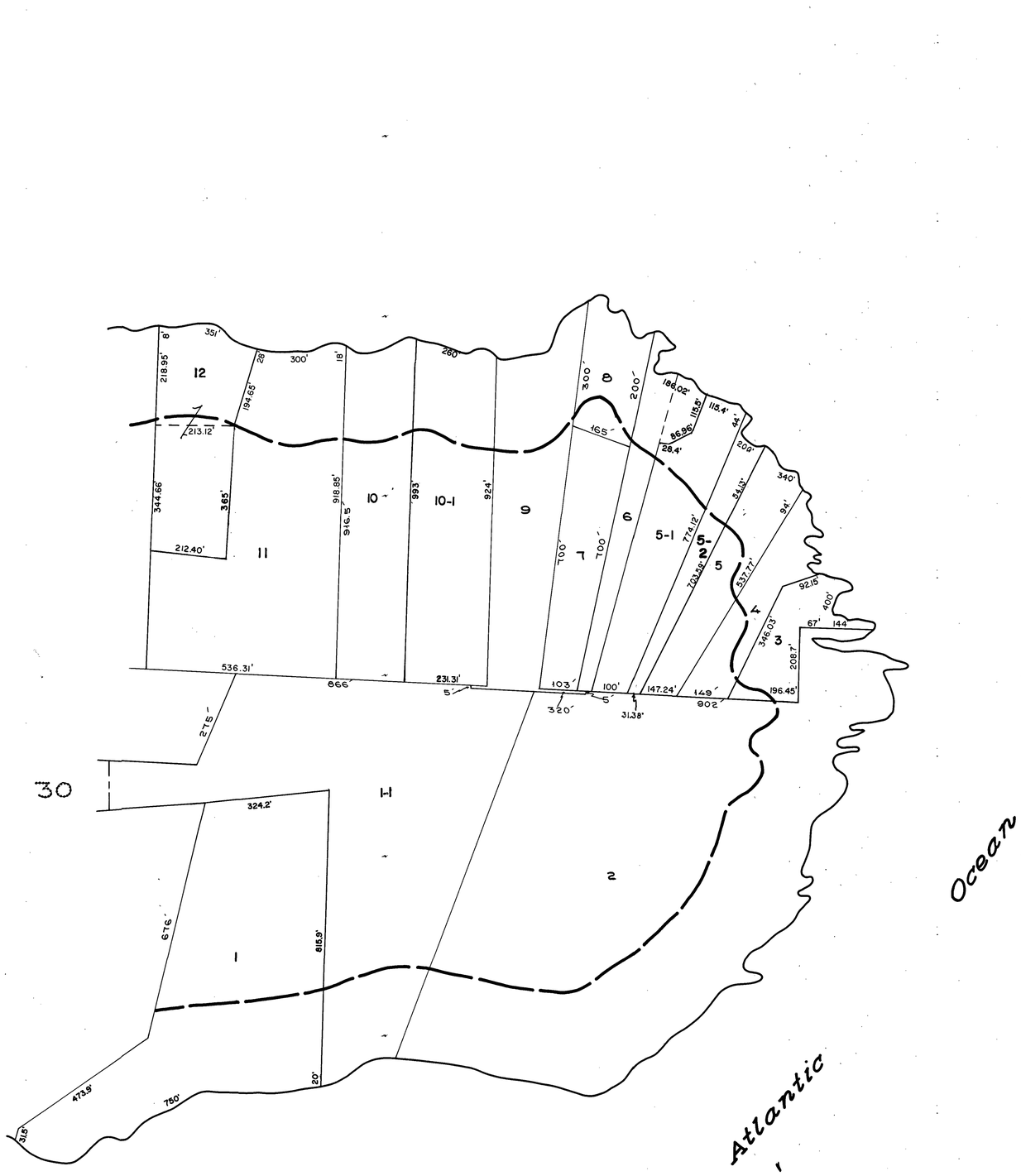

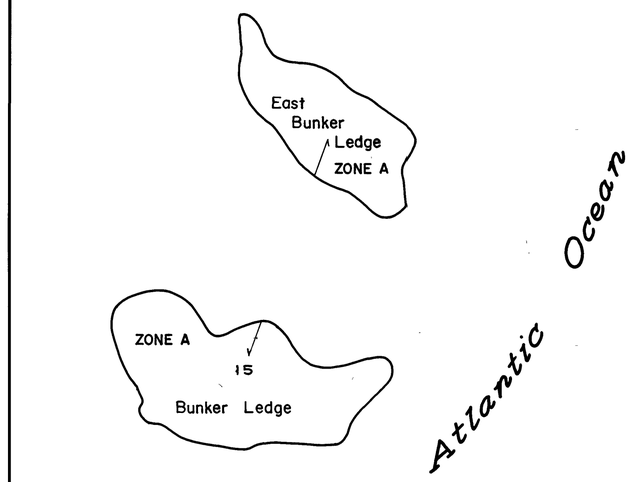

INSET

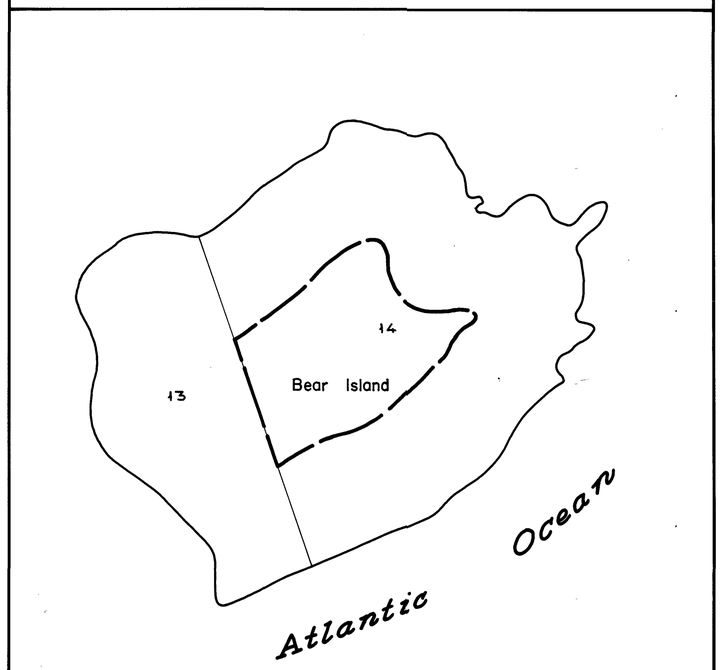

INSET

LEGEND

PARCEL NUMBERS 1
ADJACENT MAPS ..... ☆
MATCH LINE ..... ——

For Assessment Purposes
Not to be used for Conveyances

SHORELAND ZONING
ZONE A - Resource Protection ——— ———

PROPERTY MAP
TOWN OF CRANBERRY ISLES
HANCOCK COUNTY, MAINE
PREPARED BY
JAMES W. SEWALL COMPANY OLD TOWN, MAINE
SCALE 1 INCH =200 ± FEET